

+NOTICE!!

These documents have been scanned!

Do not place un-scanned documents beneath this notice!

Do not remove this notice from this file!

GPO Jacket No. 560-102
Print Order 61540
Rise Business Services, LLC
Job=AZ15 8/14/2019



Box Number= AZ15227



Claim Begin-End: AMC98957-AMC98979

1 Initial Receipt



AZ15227-2

AMC113312-AMC116478

**NO
DOCUMENTS
FOUND**

NO DOCUMENTS FOUND
NO DOCUMENTS FOUND

NOTICE!!

These documents have been scanned!

Do not place un-scanned documents beneath this notice!

Do not remove this notice from this file!

GPO Jacket No. 560-102
Print Order 61540
Rise Business Services, LLC
Job=AZ15 8/14/2019



Box Number= AZ15227



Claim Begin-End: AMC98957-AMC98979

2 Correspondence



AZ15227-2

AMC113312-AMC116478

**NO
DOCUMENTS
FOUND**

NO DOCUMENTS FOUND
NO DOCUMENTS FOUND

NOTICE!!

These documents have been scanned!

Do not place un-scanned documents beneath this notice!

Do not remove this notice from this file!

GPO Jacket No. 560-102
Print Order 61540
Rise Business Services, LLC
Job=AZ15 8/14/2019



Box Number= AZ15227



Claim Begin-End: AMC98957-AMC98979

3 Transfers



AZ15227-2

AMC113312-AMC116478

When recorded return to:

W John Lischer
Ryley Carlock & Applewhite
One North Central Avenue
Suite 1200
Phoenix, Arizona 85004-4417
602-258-7701

Amc 260459
Amc 362237
Amc 401022

Amc 165953
Amc 335231
Amc 98423
Amc 98957
Amc 108658
Amc 144884
Amc 164418
Amc 220648

This Quit Claim Deed is exempt under A.R.S. Section 11-1134.B.8. from the Affidavit of Property Value requirements of A.R.S. Section 11-1133.

QUIT CLAIM DEED

For the consideration of Ten Dollars and other valuable consideration, the receipt and sufficiency of which are hereby acknowledged, ANGIE PATCH, as Trustee of the Patch Living Trust dated March 10, 1982, as amended, does hereby quit claim all her right, title and interest to ANGIE PATCH as Trustee of the Angie Patch Survivor's Trust created by the provisions of the Patch Living Trust dated March 10, 1982, as amended, an undivided 6.5% interest, and to ANGIE PATCH as Trustee of the Daniel L. Patch Credit Trust created by the provisions of the Patch Living Trust dated March 10, 1982, as amended, an undivided 93.5% interest in the following described unpatented lode mining claims situated in Plomosa Mining District, La Paz County, State of Arizona:

See Legal Description attached hereto as EXHIBIT "A."

In accordance with the provisions of A.R.S. § 33-404.B., the name and address of the beneficiary of the Patch Living Trust hereinabove described are as follows:

<u>Beneficiary</u>	<u>Address</u>
Angie Patch	6850 N. 86 th Street Scottsdale, AZ 85253

RECEIVED
2011 NOV 15 A 11: 11
PLAZA, ARIZONA
RECORDS OFFICE

In accordance with the provisions of A.R.S. § 33-404.A., the name and address of the beneficiary of the Angie Patch Survivor's Trust hereinabove described are as follows:

<u>Beneficiary</u>	<u>Address</u>
Angie Patch	6850 N. 86 th Street Scottsdale, AZ 85253

In accordance with the provisions of A.R.S. § 33-404.A., the name and address of the beneficiary of the Daniel L. Patch Credit Trust hereinabove described are as follows:

ENTERED INTO COMPUTER
1/4/12 AT

NO. OF CLAIMS 284
AMOUNT \$2840.00
RECEIPT NO. 2462908
INIT. [Signature]

1848547.1

Rev Denise Anderson at
Ryley, Carlock and Applewhite phone conversation
1/3/2012 only transfer to Daniel L. Patch Credit Trust

** BLM-ASO **
no additional transfer fees

Beneficiary

Address

Angie Patch

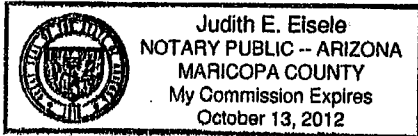
6850 N. 86th Street
Scottsdale, AZ 85253

DATED: SEPTEMBER, 2011

Angie Patch
ANGIE PATCH, Trustee

STATE OF ARIZONA)
)ss.
County of Maricopa)

The foregoing was acknowledged before me this 1 day of SEPTEMBER, 2011, by
ANGIE PATCH, as Trustee.



Judith E. Eisele
Notary Public

Mail tax bill to:

Angie Patch, Trustee
6850 N. 86th Street
Scottsdale, AZ 85253

RECEIVED
NOTARY PUBLIC
2011 NOV 15 A 11:11
T. EISELE, ARIZONA

EXHIBIT "A"

The following unpatented lode mining claims situated in the Plomosa Mining District, La Paz County, State of Arizona, located in Sections 7, 8, 17-22, 28-33 Township 6 North, Range 19 West; Sections 1, 2, 11-15, 22-27, 36, Township 6 North, Range 20 West, G&SRBM, described as follows:

Name of Claim	Original Recordation		Present Recordation Instrument	BLM Serial Number (AMC)	
	Book	Page			
Iron Reef # 1-10	1168	69-88		105953-105962	10
Copperstone #1-14			95-05841	335231-335244	14
Formerly:	1128	65-80	86-2300-2313	91283-91296	
Copperstone # 15-17			95-05841	335245-335247	3
Formerly:	1129	627-632	86-2314-2316	88612-88614	
Copperstone # 18-29			95-05841	335248-335259	12
Formerly:	1131	294-309	86-2317-2328	95246-95257	
Copperstone # 30-40	1151	145-157	86-2329-2339	98423-98433	11
Copperstone # 41-53	1152	181-205	86-2340-2352	98957-98969	13
Copperstone # 54-57	1152	763-770	86-2353-2356	98970-98973	4
Copperstone # 58-62	1152	771-779	86-2357-2361	98974-98978	5
Copperstone # 63	1152	781	86-2362	98979	1
Copperstone # 64-65	1173	716-719	86-2363-2364	108058-108059	2
Copperstone # 101-115	1254	76-105	86-2365-2379	144884-144898	15
Copperstone # 116A	1254	107	86-2380	144899	1
Copperstone # 117-120	1254	109-115	86-2381-2384	144900-144903	4
Copperstone # 122-127	1254	119-129	86-2385-2390	144905-144910	6
Copperstone # 129-131	1254	133-138	86-2391-2393	144912-144914	3
Copperstone # 132-133	1254	139-140	86-2394-2395	144915-144916	2
Copperstone # 134	1254	142	86-2396	144917	1
Copperstone # 136-139	1254	147-154	86-2397-2400	144919-144922	4
Copperstone # 140-150	1254	155-175	86-2401-2411	144923-144933	11
Copperstone # 151-161	1254	176-197	86-2412-2422	144934-144944	11
Copperstone # 162-171	1276	349-371	86-2423-2432	164418-164427	10
Copperstone # 172A	1276	373	86-2433	164428	1
Copperstone # 183A	1276	395	86-2434	164439	1
Copperstone # 184-191	1276	397-410	86-2435-2442	164440-164447	8
Copperstone # 192A	1276	412	86-2443	164448	1
Copperstone # 210-315	1276	448-658	86-2444-2549	164466-164571	106
Copperstone # 316-328	84-2460-2472		86-2550-2562	220648-220660	13
Copperstone # 329-339	86-4548-4558			260459-260469	11

Name of Claim	Original Recordation		Present Recordation Instrument	BLM Serial Number (AMC)
	Book	Page		

To the extent of the Grantor's interest in the following unpatented mining claims currently held by Bonanza Exploration Inc.:

CSA 1 – CSA 51			2004-03993 to 2004-04043	362237-362287 51
Copperstone 340-395			2010-02487 to 2010-02542	401022-401077 56
Copperstone 403-557			2010-02932 to 2010-03086	401078-401232 155

*Not in the name of
Fatch Living Trust -
Cannot transfer*



State of Arizona)
County of La Paz) SS
I, Shelly D. Baker, Recorder in and for the County of La Paz, State of Arizona, do hereby certify that the foregoing attached copy, consisting of 4 pages, is a true and correct copy of the document recorded in my office as Recording No. 201-3958. This certification valid only if printed in purple ink. Witness my hand and official seal this date: 9-13-2011

Shelly D. Baker, County Recorder
By: [Signature]
Deputy

RECEIVED
NOV 15 11:11
LA PAZ COUNTY RECORDER
LA PAZ, ARIZONA

United States Department of the Interior
Bureau of Land Management
 LANDS/RECREATION & PLANNING
 ONE N CENTRAL AVE
 PHOENIX, AZ 85004 -2203
 Phone: 602-417-9200

Receipt

No: 2462908

Transaction #: 2539065	
Date of Transaction: 11/15/2011	
CUSTOMER:	
RYLEY CARLOCK & APPLEWHITE ONE NORTH CENTRAL AVE SUITE 1200 PHOENIX, AZ 85004 US	

LINE #	QTY	DESCRIPTION	REMARKS	UNIT PRICE	TOTAL
1	1.00	LOCATABLE MINERALS / MINING CLAIMS-NOT NEW-UNADJUD, ONE AUTH NO. ONLY / MINING CLAIM MONEY RECEIVED CASES: AMC105953/\$2840.00	TRF (284)	- n/a -	2840.00
TOTAL:					\$2,840.00

PAYMENT INFORMATION			
1	AMOUNT:	2655.40	POSTMARKED: N/A
	TYPE:	CHECK	RECEIVED: 11/15/2011
	CHECK NO:	1004	
	NAME:	ANGIE PATCH SURVIVORS REV TR,	
2	AMOUNT:	184.60	POSTMARKED: N/A
	TYPE:	CHECK	RECEIVED: 11/15/2011
	CHECK NO:	4736	
	NAME:	THE PATCH LIVING TRUST ANGIE PATCH TRUSTEE,	

REMARKS

This receipt was generated by the automated BLM Collections and Billing System and is a paper representation of a portion of the official electronic record contained therein.

NOTICE!!

These documents have been scanned!

Do not place un-scanned documents beneath this notice!

Do not remove this notice from this file!

GPO Jacket No. 560-102
Print Order 61540
Rise Business Services, LLC
Job=AZ15 8/14/2019



Box Number= AZ15227



Claim Begin-End: AMC98957-AMC98979

4 Annual Filings



AZ15227-2

AMC113312-AMC116478

AMC 98423

98957

105953

108058

144884

164418

220648

260459

335231

WHEN RECORDED, RETURN TO:

Marc A. Marra, Esq.
Fennemore Craig, P.C.
2394 East Camelback Road, Suite 600
Phoenix, Arizona 85016-3429

STATE OF ARIZONA)
) ss:
County of Maricopa)

**AFFIDAVIT OF ANNUAL CLAIM MAINTENANCE FEE PAYMENT AND
NOTICE OF INTENT TO HOLD MINING CLAIMS**

The undersigned Affiant, being duly sworn, deposes and states that:


1. I am a citizen of the United States and am at least eighteen (18) years of age;
2. I reside in the City of Phoenix, Maricopa County, Arizona;
3. I am an authorized agent for the **ANGIE PATCH SURVIVOR'S TRUST** and the **DANIEL L. PATCH CREDIT TRUST** (collectively, "*Claimant*"), whose address is Angie Patch, 8557 East Via De Viva, Scottsdale, Arizona 85258;
4. Claimant owns and maintains certain unpatented lode mining claims, placer mining claims, mill sites, and/or tunnel sites situated in La Paz County, Arizona as more particularly described on Exhibit A, which is attached hereto and incorporated herein by this reference (the "*Claims*");
5. Claimant is personally acquainted with the Claims;
6. Claimant intends to hold the Claims for the assessment year ending September 1, 2019;
7. Payment of the annual claim maintenance fee ("*Maintenance Fee*") of \$155.00 for every lode mining claim, mill site, and tunnel site, and \$155.00 for every 20 acres or portion thereof contained in each placer mining claim, has been made as evidenced by the Bureau of Land Management receipt, a copy of which is attached hereto and incorporated herein by this reference; and
8. Payment of the Maintenance Fee has been made in lieu of recording an affidavit of performance of annual assessment work for the purpose of complying with the laws, rules and regulations of the United States and/or Arizona relating to owning, holding and maintaining the Claims.

[Signature on following page] 2018 JUL 11 AM 11:44

14005254

#4205487

RECEIVED

ENTERED
JUL 12 2018
BY: 

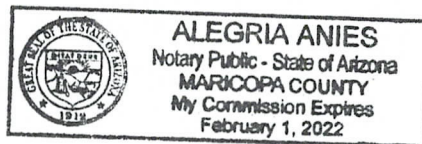
Affiant executes this Affidavit of Annual Claim Maintenance Fee Payment and Notice of Intent to Hold Mining Claims on this 18th day of June, 2018.

Michele L. Van Quathem
Michele L. Van Quathem, authorized agent

The foregoing Affidavit of Annual Claim Maintenance Fee Payment and Notice of Intent to Hold Mining Claims dated the 18 day of June, 2018, prepared for the benefit of the Angie Patch Survivor's Trust and the Daniel L. Patch Credit Trust, consisting of a total of twelve (12) pages, was sworn, subscribed and acknowledged before me this 18 day of June, 2018, by Michele L. Van Quathem, authorized agent of Angie Patch Survivor's Trust and the Daniel L. Patch Credit Trust, for and on behalf thereof.

IN WITNESS WHEREOF, I hereunto set my hand and official seal.

Alegria Anies
Notary Public



RECEIVED
NOTARY STATE OFFICE
2018 JUL -5 A 11:44
PHOENIX, ARIZONA

EXHIBIT A
TO AFFIDAVIT OF ANNUAL CLAIM MAINTENANCE FEE PAYMENT AND
NOTICE OF INTENT TO HOLD MINING CLAIMS

Unpatented mining claims situated in the Plomosa Mining District (a/k/a the Bouse Mining District) in Sections 18, 19, 20, 21 and 22, Township 6 North, Range 19 West; Sections 1, 2, 11, 12, 13, 14, 22, 23, 24, 25, 26 and 27, Township 6 North, Range 20 West; G&SRB&M, La Paz County, Arizona, the names of which together with the book and page and/or document numbers of recording of the location notices, and amendments thereto, in the official records of said La Paz County, Arizona (or Yuma County, Arizona to the extent recorded therein prior to the establishment of La Paz County, Arizona), and the serial numbers assigned by the Arizona State Office of the Bureau of Land Management, are as follows:

No.	Claim Name	Book / Page; Document No.	BLM Serial No.
1	COPPERSTONE #30	1151 / 145; 86-2329	AMC98423
2	COPPERSTONE #31	1151 / 148; 86-2330	AMC98424
3	COPPERSTONE #32	1151 / 149; 86-2331	AMC98425
4	COPPERSTONE #33	1151 / 150; 86-2332	AMC98426
5	COPPERSTONE #34	1151 / 151; 86-2333	AMC98427
6	COPPERSTONE #35	1151 / 152; 86-2334	AMC98428
7	COPPERSTONE #36	1151 / 153; 86-2335	AMC98429
8	COPPERSTONE #37	1151 / 154; 86-2336	AMC98430
9	COPPERSTONE #38	1151 / 155; 86-2337	AMC98431
10	COPPERSTONE #39	1151 / 156; 86-2338	AMC98432
11	COPPERSTONE #40	1151 / 157; 86-2339	AMC98433
12	COPPERSTONE #41	1152 / 181; 86-2340	AMC98957
13	COPPERSTONE #42	1152 / 183; 86-2341	AMC98958
14	COPPERSTONE #43	1152 / 185; 86-2342	AMC98959
15	COPPERSTONE #44	1152 / 187; 86-2343	AMC98960
16	COPPERSTONE #45	1152 / 189; 86-2344	AMC98961
17	COPPERSTONE #46	1152 / 191; 86-2345	AMC98962
18	COPPERSTONE #47	1152 / 193; 86-2346	AMC98963
19	COPPERSTONE #48	1152 / 195; 86-2347	AMC98964
20	COPPERSTONE #49	1152 / 197; 86-2348	AMC98965
21	COPPERSTONE #50	1152 / 199; 86-2349	AMC98966
22	COPPERSTONE #51	1152 / 201; 86-2350	AMC98967
23	COPPERSTONE #52	1152 / 203; 86-2351	AMC98968

PHOENIX, ARIZONA

2013 JUL -5 A 11:44

RECEIVED
 BUREAU OF LAND MANAGEMENT
 PHOENIX, ARIZONA

No.	Claim Name	Book / Page; Document No.	BLM Serial No.
24	COPPERSTONE #53	1152 / 205; 86-2352	AMC98969
25	COPPERSTONE #54	1152 / 763; 86-2353	AMC98970
26	COPPERSTONE #55	1152 / 765; 86-2354	AMC98971
27	COPPERSTONE #56	1152 / 767; 86-2355	AMC98972
28	COPPERSTONE #57	1152 / 769; 86-2356	AMC98973
29	COPPERSTONE #58	1152 / 771; 86-2357	AMC98974
30	COPPERSTONE #59	1152 / 773; 86-2358	AMC98975
31	COPPERSTONE #60	1152 / 775; 86-2359	AMC98976
32	COPPERSTONE #61	1152 / 777; 86-2360	AMC98977
33	COPPERSTONE #62	1152 / 779; 86-2361	AMC98978
34	COPPERSTONE #63	1152 / 781; 86-2362	AMC98979
35	IRON REEF #1	1168 / 69	AMC105953
36	IRON REEF #2	1168 / 72	AMC105954
37	IRON REEF #3	1168 / 74	AMC105955
38	IRON REEF #4	1168 / 74	AMC105956
39	IRON REEF #5	1168 / 78	AMC105957
40	IRON REEF #6	1168 / 68	AMC105958
41	IRON REEF #7	1168 / 82	AMC105959
42	IRON REEF #8	1168 / 84	AMC105960
43	IRON REEF #9	1168 / 86	AMC105961
44	IRON REEF #10	1168 / 88	AMC105962
45	COPPERSTONE #64	1173 / 716; 86-2363	AMC108058
46	COPPERSTONE #65	1173 / 719; 86-2364	AMC108059
47	COPPERSTONE 101	1254 / 76; 86-2365	AMC144884
48	COPPERSTONE 102	1254 / 79; 86-2366	AMC144885
49	COPPERSTONE 103	1254 / 81; 86-2367	AMC144886
50	COPPERSTONE 104	1254 / 83; 86-2368	AMC144887
51	COPPERSTONE 105	1254 / 85; 86-2369	AMC144888
52	COPPERSTONE 106	1254 / 87; 86-2370	AMC144889
53	COPPERSTONE 107	1254 / 89; 86-2371	AMC144890
54	COPPERSTONE 108	1254 / 91; 86-2372	AMC144891
55	COPPERSTONE 109	1254 / 93; 86-2373	AMC144892
56	COPPERSTONE 110	1254 / 95; 86-2374	AMC144893
57	COPPERSTONE 111	1254 / 97; 86-2375	AMC144894
58	COPPERSTONE 112	1254 / 99; 86-2376	AMC144895
59	COPPERSTONE 113	1254 / 101; 86-2377	AMC144896

PHOENIX, ARIZONA

2010 JUL -5 A 11:44

RECEIVED

No.	Claim Name	Book / Page; Document No.	BLM Serial No.
60	COPPERSTONE 114	1254 / 103; 86-2378	AMC144897
61	COPPERSTONE 115	1254 / 105; 86-2379	AMC144898
62	COPPERSTONE 116A	1254 / 107; 86-2380	AMC144899
63	COPPERSTONE 117	1254 / 109; 86-2381	AMC144900
64	COPPERSTONE 118	1254 / 111; 86-2382	AMC144901
65	COPPERSTONE 119	1254 / 113; 86-2383	AMC144902
66	COPPERSTONE 120	1254 / 115; 86-2384	AMC144903
67	COPPERSTONE 122	1254 / 119; 86-2385	AMC144905
68	COPPERSTONE 123	1254 / 121; 86-2386	AMC144906
69	COPPERSTONE 124	1254 / 123; 86-2387	AMC144907
70	COPPERSTONE 125	1254 / 125; 86-2388	AMC144908
71	COPPERSTONE 126	1254 / 127; 86-2389	AMC144909
72	COPPERSTONE 127	1254 / 129; 86-2390	AMC144910
73	COPPERSTONE 129	1254 / 133; 86-2391	AMC144912
74	COPPERSTONE 130	1254 / 135; 86-2392	AMC144913
75	COPPERSTONE 131	1254 / 137; 86-2393	AMC144914
76	COPPERSTONE 132	1254 / 139; 86-2394	AMC144915
77	COPPERSTONE 133	1254 / 141; 86-2395	AMC144916
78	COPPERSTONE 134	1254 / 143; 86-2396	AMC144917
79	COPPERSTONE 136	1254 / 147; 86-2397	AMC144919
80	COPPERSTONE 137	1254 / 149; 86-2398	AMC144920
81	COPPERSTONE 138	1254 / 151; 86-2399	AMC144921
82	COPPERSTONE 139	1254 / 153; 86-2400	AMC144922
83	COPPERSTONE 140	1254 / 155; 86-2401	AMC144923
84	COPPERSTONE 141	1254 / 157; 86-2402	AMC144924
85	COPPERSTONE 142	1254 / 159; 86-2403	AMC144925
86	COPPERSTONE 143	1254 / 161; 86-2404	AMC144926
87	COPPERSTONE 144	1254 / 163; 86-2405	AMC144927
88	COPPERSTONE 145	1254 / 165; 86-2406	AMC144928
89	COPPERSTONE 146	1254 / 167; 86-2407	AMC144929
90	COPPERSTONE 147	1254 / 169; 86-2408	AMC144930
91	COPPERSTONE 148	1254 / 171; 86-2409	AMC144931
92	COPPERSTONE 149	1254 / 173; 86-2410	AMC144932
93	COPPERSTONE 150	1254 / 175; 86-2411	AMC144933
94	COPPERSTONE 151	1254 / 177; 86-2412	AMC144934
95	COPPERSTONE 152	1254 / 179; 86-2413	AMC144935

PHOENIX, ARIZONA

2018 JUL - 5 A 11:44

RECEIVED

No.	Claim Name	Book / Page; Document No.	BLM Serial No.
96	COPPERSTONE 153	1254 / 181; 86-2414	AMC144936
97	COPPERSTONE 154	1254 / 183; 86-2415	AMC144937
98	COPPERSTONE 155	1254 / 185; 86-2416	AMC144938
99	COPPERSTONE 156	1254 / 187; 86-2417	AMC144939
100	COPPERSTONE 157	1254 / 189; 86-2418	AMC144940
101	COPPERSTONE 158	1254 / 191; 86-2419	AMC144941
102	COPPERSTONE 159	1254 / 193; 86-2420	AMC144942
103	COPPERSTONE 160	1254 / 195; 86-2421	AMC144943
104	COPPERSTONE 161	1254 / 197; 86-2422	AMC144944
105	COPPERSTONE 162	1276 / 349; 86-2423	AMC164418
106	COPPERSTONE 163	1276 / 355; 86-2424	AMC164419
107	COPPERSTONE 164	1276 / 357; 86-2425	AMC164420
108	COPPERSTONE 165	1276 / 359; 86-2426	AMC164421
109	COPPERSTONE 166	1276 / 361; 86-2427	AMC164422
110	COPPERSTONE 167	1276 / 363; 86-2428	AMC164423
111	COPPERSTONE 168	1276 / 365; 86-2429	AMC164424
112	COPPERSTONE 169	1276 / 367; 86-2430	AMC164425
113	COPPERSTONE 170	1276 / 369; 86-2431	AMC164426
114	COPPERSTONE 171	1276 / 371; 86-2432	AMC164427
115	COPPERSTONE 172A	1276 / 373; 86-2433	AMC164428
116	COPPERSTONE 183A	1276 / 395; 86-2434	AMC164439
117	COPPERSTONE 184	1276 / 397; 86-2435	AMC164440
118	COPPERSTONE 185	1276 / 398; 86-2436	AMC164441
119	COPPERSTONE 186	1276 / 400; 86-2437	AMC164442
120	COPPERSTONE 187	1276 / 402; 86-2438	AMC164443
121	COPPERSTONE 188	1276 / 404; 86-2439	AMC164444
122	COPPERSTONE 189	1276 / 406; 86-2440	AMC164445
123	COPPERSTONE 190	1276 / 408; 86-2441	AMC164446
124	COPPERSTONE 191	1276 / 410; 86-2442	AMC164447
125	COPPERSTONE 192A	1276 / 412; 86-2443	AMC164448
126	COPPERSTONE 210	1276 / 448; 86-2444	AMC164466
127	COPPERSTONE 211	1276 / 450; 86-2445	AMC164467
128	COPPERSTONE 212	1276 / 452; 86-2446	AMC164468
129	COPPERSTONE 213	1276 / 454; 86-2447	AMC164469
130	COPPERSTONE 214	1276 / 456; 86-2448	AMC164470
131	COPPERSTONE 215	1276 / 458; 86-2449	AMC164471

PHOENIX, ARIZONA

2018 JUL -5 A 11:44

RECEIVED

No.	Claim Name	Book / Page; Document No.	BLM Serial No.
132	COPPERSTONE 216	1276 / 460; 86-2450	AMC164472
133	COPPERSTONE 217	1276 / 462; 86-2451	AMC164473
134	COPPERSTONE 218	1276 / 462; 86-2452	AMC164474
135	COPPERSTONE 219	1276 / 466; 86-2453	AMC164475
136	COPPERSTONE 220	1276 / 468; 86-2454	AMC164476
137	COPPERSTONE 221	1276 / 470; 86-2455	AMC164477
138	COPPERSTONE 222	1276 / 472; 86-2456	AMC164478
139	COPPERSTONE 223	1276 / 474; 86-2457	AMC164479
140	COPPERSTONE 224	1276 / 476; 86-2458	AMC164480
141	COPPERSTONE 225	1276 / 478; 86-2459	AMC164481
142	COPPERSTONE 226	1276 / 480; 86-2460	AMC164482
143	COPPERSTONE 227	1276 / 482; 86-2461	AMC164483
144	COPPERSTONE 228	1276 / 484; 86-2462	AMC164484
145	COPPERSTONE 229	1276 / 486; 86-2463	AMC164485
146	COPPERSTONE 230	1276 / 488; 86-2464	AMC164486
147	COPPERSTONE 231	1276 / 490; 86-2465	AMC164487
148	COPPERSTONE 232	1276 / 492; 86-2466	AMC164488
149	COPPERSTONE 233	1276 / 494; 86-2467	AMC164489
150	COPPERSTONE 234	1276 / 496; 86-2468	AMC164490
151	COPPERSTONE 235	1276 / 498; 86-2469	AMC164491
152	COPPERSTONE 236	1276 / 500; 86-2470	AMC164492
153	COPPERSTONE 237	1276 / 502; 86-2471	AMC164493
154	COPPERSTONE 238	1276 / 504; 86-2472	AMC164494
155	COPPERSTONE 239	1276 / 506; 86-2473	AMC164495
156	COPPERSTONE 240	1276 / 508; 86-2474	AMC164496
157	COPPERSTONE 241	1276 / 510; 86-2475	AMC164497
158	COPPERSTONE 242	1276 / 512; 86-2476	AMC164498
159	COPPERSTONE 243	1276 / 514; 86-2477	AMC164499
160	COPPERSTONE 244	1276 / 516; 86-2478	AMC164500
161	COPPERSTONE 245	1276 / 518; 86-2479	AMC164501
162	COPPERSTONE 246	1276 / 520; 86-2480	AMC164502
163	COPPERSTONE 247	1276 / 522; 86-2481	AMC164503
164	COPPERSTONE 248	1276 / 524; 86-2482	AMC164504
165	COPPERSTONE 249	1276 / 526; 86-2483	AMC164505
166	COPPERSTONE 250	1276 / 528; 86-2484	AMC164506
167	COPPERSTONE 251	1276 / 530; 86-2485	AMC164507

PHOENIX, ARIZONA

2018 JUL - 5 A 11:44

RECEIVED
BLM STATE OFFICE

No.	Claim Name	Book / Page; Document No.	BLM Serial No.
168	COPPERSTONE 252	1276 / 532; 86-2486	AMC164508
169	COPPERSTONE 253	1276 / 534; 86-2487	AMC164509
170	COPPERSTONE 254	1276 / 536; 86-2488	AMC164510
171	COPPERSTONE 255	1276 / 538; 86-2489	AMC164511
172	COPPERSTONE 256	1276 / 540; 86-2490	AMC164512
173	COPPERSTONE 257	1276 / 542; 86-2491	AMC164513
174	COPPERSTONE 258	1276 / 544; 86-2492	AMC164514
175	COPPERSTONE 259	1276 / 546; 86-2493	AMC164515
176	COPPERSTONE 260	1276 / 548; 86-2494	AMC164516
177	COPPERSTONE 261	1276 / 550; 86-2495	AMC164517
178	COPPERSTONE 262	1276 / 552; 86-2496	AMC164518
179	COPPERSTONE 263	1276 / 554; 86-2497	AMC164519
180	COPPERSTONE 264	1276 / 556; 86-2498	AMC164520
181	COPPERSTONE 265	1276 / 558; 86-2499	AMC164521
182	COPPERSTONE 266	1276 / 560; 86-2500	AMC164522
183	COPPERSTONE 267	1276 / 562; 86-2501	AMC164523
184	COPPERSTONE 268	1276 / 564; 86-2502	AMC164524
185	COPPERSTONE 269	1276 / 566; 86-2503	AMC164525
186	COPPERSTONE 270	1276 / 568; 86-2504	AMC164526
187	COPPERSTONE 271	1276 / 570; 86-2505	AMC164527
188	COPPERSTONE 272	1276 / 572; 86-2506	AMC164528
189	COPPERSTONE 273	1276 / 574; 86-2507	AMC164529
190	COPPERSTONE 274	1276 / 576; 86-2508	AMC164530
191	COPPERSTONE 275	1276 / 578; 86-2509	AMC164531
192	COPPERSTONE 276	1276 / 580; 86-2510	AMC164532
193	COPPERSTONE 277	1276 / 582; 86-2511	AMC164533
194	COPPERSTONE 278	1276 / 584; 86-2512	AMC164534
195	COPPERSTONE 279	1276 / 586; 86-2513	AMC164535
196	COPPERSTONE 280	1276 / 588; 86-2514	AMC164536
197	COPPERSTONE 281	1276 / 590; 86-2515	AMC164537
198	COPPERSTONE 282	1276 / 592; 86-2516	AMC164538
199	COPPERSTONE 283	1276 / 594; 86-2517	AMC164539
200	COPPERSTONE 284	1276 / 596; 86-2518	AMC164540
201	COPPERSTONE 285	1276 / 598; 86-2519	AMC164541
202	COPPERSTONE 286	1276 / 600; 86-2520	AMC164542
203	COPPERSTONE 287	1276 / 602; 86-2521	AMC164543

PHOENIX, ARIZONA

2018 JUL -5 11:44

RECEIVED
STATE OFFICE

No.	Claim Name	Book / Page; Document No.	BLM Serial No.
204	COPPERSTONE 288	1276 / 604; 86-2522	AMC164544
205	COPPERSTONE 289	1276 / 606; 86-2523	AMC164545
206	COPPERSTONE 290	1276 / 608; 86-2524	AMC164546
207	COPPERSTONE 291	1276 / 610; 86-2525	AMC164547
208	COPPERSTONE 292	1276 / 612; 86-2526	AMC164548
209	COPPERSTONE 293	1276 / 614; 86-2527	AMC164549
210	COPPERSTONE 294	1276 / 616; 86-2528	AMC164550
211	COPPERSTONE 295	1276 / 618; 86-2529	AMC164551
212	COPPERSTONE 296	1276 / 620; 86-2530	AMC164552
213	COPPERSTONE 297	1276 / 622; 86-2531	AMC164553
214	COPPERSTONE 298	1276 / 624; 86-2532	AMC164554
215	COPPERSTONE 299	1276 / 626; 86-2533	AMC164555
216	COPPERSTONE 300	1276 / 628; 86-2534	AMC164556
217	COPPERSTONE 301	1276 / 630; 86-2535	AMC164557
218	COPPERSTONE 302	1276 / 632; 86-2536	AMC164558
219	COPPERSTONE 303	1276 / 634; 86-2537	AMC164559
220	COPPERSTONE 304	1276 / 636; 86-2538	AMC164560
221	COPPERSTONE 305	1276 / 638; 86-2539	AMC164561
222	COPPERSTONE 306	1276 / 640; 86-2540	AMC164562
223	COPPERSTONE 307	1276 / 642; 86-2541	AMC164563
224	COPPERSTONE 308	1276 / 644; 86-2542	AMC164564
225	COPPERSTONE 309	1276 / 646; 86-2543	AMC164565
226	COPPERSTONE 310	1276 / 648; 86-2544	AMC164566
227	COPPERSTONE 311	1276 / 650; 86-2545	AMC164567
228	COPPERSTONE 312	1276 / 652; 86-2546	AMC164568
229	COPPERSTONE 313	1276 / 654; 86-2547	AMC164569
230	COPPERSTONE 314	1276 / 656; 86-2548	AMC164570
231	COPPERSTONE 315	1276 / 658; 86-2549	AMC164571
232	COPPERSTONE 316	84-2460; 86-2550	AMC220648
233	COPPERSTONE 317	84-2461; 86-2551	AMC220649
234	COPPERSTONE 318	84-2462; 86-2552	AMC220650
235	COPPERSTONE 319	84-2463; 86-2553	AMC220651
236	COPPERSTONE 320	84-2464; 86-2554	AMC220652
237	COPPERSTONE 321	84-2465; 86-2555	AMC220653
238	COPPERSTONE 322	84-2466; 86-2556	AMC220654
239	COPPERSTONE 323	84-2467; 86-2557	AMC220655

PHOENIX, ARIZONA

2010 JUL - 5 A 11: 44

RECEIVED
STATE OFFICE

No.	Claim Name	Book / Page; Document No.	BLM Serial No.
240	COPPERSTONE 324	84-2468; 86-2558	AMC220656
241	COPPERSTONE 325	84-2469; 86-2559	AMC220657
242	COPPERSTONE 326	84-2470; 86-2560	AMC220658
243	COPPERSTONE 327	84-2471; 86-2561	AMC220659
244	COPPERSTONE 328	84-2472; 86-2562	AMC220660
245	COPPERSTONE 329	86-4548	AMC260459
246	COPPERSTONE 330	86-4549	AMC260460
247	COPPERSTONE 331	86-4550	AMC260461
248	COPPERSTONE 332	86-4551	AMC260462
249	COPPERSTONE 333	86-4552	AMC260463
250	COPPERSTONE 334	86-4553	AMC260464
251	COPPERSTONE 335	86-4554	AMC260465
252	COPPERSTONE 336	86-4555	AMC260466
253	COPPERSTONE 337	86-4556	AMC260467
254	COPPERSTONE 338	86-4557	AMC260468
255	COPPERSTONE 339	86-4558	AMC260469
256	COPPERSTONE #1	95-03966	AMC335231
257	COPPERSTONE #2	95-03967	AMC335232
258	COPPERSTONE #3	95-03968	AMC335233
259	COPPERSTONE #4	95-03969	AMC335234
260	COPPERSTONE #5	95-03970	AMC335235
261	COPPERSTONE #6	95-03971	AMC335236
262	COPPERSTONE #7	95-03972	AMC335237
263	COPPERSTONE #8	95-03973	AMC335238
264	COPPERSTONE #9	95-03974	AMC335239
265	COPPERSTONE #10	95-03975	AMC335240
266	COPPERSTONE #11	95-03976	AMC335241
267	COPPERSTONE #12	95-03977	AMC335242
268	COPPERSTONE #13	95-03978	AMC335243
269	COPPERSTONE #14	95-03979	AMC335244
270	COPPERSTONE #15	95-03980	AMC335245
271	COPPERSTONE #16	95-03981	AMC335246
272	COPPERSTONE #17	95-03982	AMC335247
273	COPPERSTONE #18	95-03983	AMC335248
274	COPPERSTONE #19	95-03984	AMC335249
275	COPPERSTONE #20	95-03985	AMC335250

PHOENIX, ARIZONA

2018 JUL - 5 A 11: 44

RECEIVED
BLM STATE OFFICE

No.	Claim Name	Book / Page; Document No.	BLM Serial No.
276	COPPERSTONE #21	95-03986	AMC335251
277	COPPERSTONE #22	95-03987	AMC335252
278	COPPERSTONE #23	95-03988	AMC335253
279	COPPERSTONE #24	95-03989	AMC335254
280	COPPERSTONE #25	95-03990	AMC335255
281	COPPERSTONE #26	95-03991	AMC335256
282	COPPERSTONE #27	95-03992	AMC335257
283	COPPERSTONE #28	95-03993	AMC335258
284	COPPERSTONE #29	95-03994	AMC335259

284 claims @ \$155/claim = \$44,020.00

RECEIVED
BLM PHOENIX OFFICE
2010 JUL -5 A 11:44
PHOENIX, ARIZONA

**United States Department of the Interior
Bureau of Land Management**

Receipt

DIV OF LANDS, MINRLS & ENERGY

ONE N CENTRAL AVE

PHOENIX, AZ 85004 -4427

Phone: 602-417-9200

No:

4205487

Transaction #: 4320426	
Date of Transaction: 07/05/2018	
CUSTOMER:	
ANGIE PATCH SURVIVOR'S TRUST 8557 E VIA DE VIVA SCOTTSDALE, AZ 85258-3948 US	

LINE #	QTY	DESCRIPTION	REMARKS	UNIT PRICE	TOTAL
1	1.00	LOCATABLE MINERALS / MINING CLAIMS- NOT NEW-UNADJUD, ONE AUTH NO. ONLY / MINING CLAIM MONEY RECEIVED CASES: AMC98423/\$44020.00	MAINT 2019/284	- n/a -	44020.00
TOTAL:					\$44,020.00

PAYMENT INFORMATION			
1	AMOUNT:	44020.00	POSTMARKED: N/A
	TYPE:	CHECK	RECEIVED: 07/05/2018
	CHECK NO:	91371	
	NAME:	FENNEMORE CRAIG PC 2394 E CAMELBACK RD STE 600 PHOENIX AZ 85016 US	

REMARKS

This receipt was generated by the automated BLM Collections and Billing System and is a paper representation of a portion of the official electronic record contained therein.

WHEN RECORDED, RETURN TO:
Marc A. Marra, Esq.
Fennemore Craig, P.C.
2394 East Camelback Road, Suite 600
Phoenix, Arizona 85016-3429

260459
335231

98423
98957
105953
108058
144884
164418
220648

STATE OF ARIZONA)
) ss:
County of Maricopa)

AFFIDAVIT OF ANNUAL CLAIM MAINTENANCE FEE PAYMENT AND NOTICE OF INTENT TO HOLD MINING CLAIMS

The undersigned Affiant, being duly sworn, deposes and states that:

1. I am a citizen of the United States and am at least eighteen (18) years of age;
2. I reside in the City of Phoenix, Maricopa County, Arizona;
3. I am an authorized agent for the **ANGIE PATCH SURVIVOR'S TRUST** and the **DANIEL L. PATCH CREDIT TRUST** (collectively, "Claimant"), whose address is Angie Patch, 8557 East Via De Viva, Scottsdale, Arizona 85258;
4. Claimant owns and maintains certain unpatented lode mining claims, placer mining claims, mill sites, and/or tunnel sites situated in La Paz County, Arizona as more particularly described on Exhibit A, which is attached hereto and incorporated herein by this reference (the "Claims");
5. Claimant is personally acquainted with the Claims;
6. Claimant intends to hold the Claims for the assessment year ending September 1, 2018;
7. Payment of the annual claim maintenance fee ("Maintenance Fee") of \$155.00 for every lode mining claim, mill site, and tunnel site, and \$155.00 for every 20 acres or portion thereof contained in each placer mining claim, has been made as evidenced by the Bureau of Land Management receipt, a copy of which is attached hereto and incorporated herein by this reference; and
8. Payment of the Maintenance Fee has been made in lieu of recording an affidavit of performance of annual assessment work for the purpose of complying with the laws, rules and regulations of the United States and/or Arizona relating to owning, holding and maintaining the Claims.

[Signature on following page]

RECORDED
INDEXED
AUG 03 2017
BY: RHM

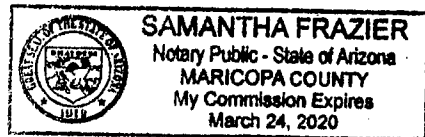
RECEIVED
COUNTY CLERK'S OFFICE
MARI COPA COUNTY, ARIZONA
AUG - 2 P 1:15

Affiant executes this Affidavit of Annual Claim Maintenance Fee Payment and Notice of Intent to Hold Mining Claims on this 27^m day of July, 2017.

Michele L. Van Quathem
Michele L. Van Quathem, authorized agent

The foregoing Affidavit of Annual Claim Maintenance Fee Payment and Notice of Intent to Hold Mining Claims dated the 27^m day of July, 2017, prepared for the benefit of the Angie Patch Survivor's Trust and the Daniel L. Patch Credit Trust, consisting of a total of twelve (12) pages, was sworn, subscribed and acknowledged before me this 27^m day of July, 2017, by Michele L. Van Quathem, authorized agent of Angie Patch Survivor's Trust and the Daniel L. Patch Credit Trust, for and on behalf thereof.

IN WITNESS WHEREOF, I hereunto set my hand and official seal.



Samantha Frazier
Notary Public

RECEIVED
PLM AZ STATE OFFICE
2011 AUG - 2 P 1:16
PHOENIX, ARIZONA

EXHIBIT A
TO AFFIDAVIT OF ANNUAL CLAIM MAINTENANCE FEE PAYMENT AND
NOTICE OF INTENT TO HOLD MINING CLAIMS

Unpatented mining claims situated in the Plomosa Mining District (a/k/a the Bouse Mining District) in Sections 18, 19, 20, 21 and 22, Township 6 North, Range 19 West; Sections 1, 2, 11, 12, 13, 14, 22, 23, 24, 25, 26 and 27, Township 6 North, Range 20 West; G&SRB&M, La Paz County, Arizona, the names of which together with the book and page and/or document numbers of recording of the location notices, and amendments thereto, in the official records of said La Paz County, Arizona (or Yuma County, Arizona to the extent recorded therein prior to the establishment of La Paz County, Arizona), and the serial numbers assigned by the Arizona State Office of the Bureau of Land Management, are as follows:

No.	Claim Name	Book / Page; Document No.	BLM Serial No.
1	COPPERSTONE #30	1151 / 145; 86-2329	AMC98423
2	COPPERSTONE #31	1151 / 148; 86-2330	AMC98424
3	COPPERSTONE #32	1151 / 149; 86-2331	AMC98425
4	COPPERSTONE #33	1151 / 150; 86-2332	AMC98426
5	COPPERSTONE #34	1151 / 151; 86-2333	AMC98427
6	COPPERSTONE #35	1151 / 152; 86-2334	AMC98428
7	COPPERSTONE #36	1151 / 153; 86-2335	AMC98429
8	COPPERSTONE #37	1151 / 154; 86-2336	AMC98430
9	COPPERSTONE #38	1151 / 155; 86-2337	AMC98431
10	COPPERSTONE #39	1151 / 156; 86-2338	AMC98432
11	COPPERSTONE #40	1151 / 157; 86-2339	AMC98433
12	COPPERSTONE #41	1152 / 181; 86-2340	AMC98957
13	COPPERSTONE #42	1152 / 183; 86-2341	AMC98958
14	COPPERSTONE #43	1152 / 185; 86-2342	AMC98959
15	COPPERSTONE #44	1152 / 187; 86-2343	AMC98960
16	COPPERSTONE #45	1152 / 189; 86-2344	AMC98961
17	COPPERSTONE #46	1152 / 191; 86-2345	AMC98962
18	COPPERSTONE #47	1152 / 193; 86-2346	AMC98963
19	COPPERSTONE #48	1152 / 195; 86-2347	AMC98964
20	COPPERSTONE #49	1152 / 197; 86-2348	AMC98965
21	COPPERSTONE #50	1152 / 199; 86-2349	AMC98966
22	COPPERSTONE #51	1152 / 201; 86-2350	AMC98967
23	COPPERSTONE #52	1152 / 203; 86-2351	AMC98968

RECEIVED
 BLM ARIZONA OFFICE
 AUG - 2 P 1:15
 DENVER, ARIZONA

No.	Claim Name	Book / Page; Document No.	BLM Serial No.
24	COPPERSTONE #53	1152 / 205; 86-2352	AMC98969 7
25	COPPERSTONE #54	1152 / 763; 86-2353	AMC98970
26	COPPERSTONE #55	1152 / 765; 86-2354	AMC98971
27	COPPERSTONE #56	1152 / 767; 86-2355	AMC98972
28	COPPERSTONE #57	1152 / 769; 86-2356	AMC98973
29	COPPERSTONE #58	1152 / 771; 86-2357	AMC98974
30	COPPERSTONE #59	1152 / 773; 86-2358	AMC98975
31	COPPERSTONE #60	1152 / 775; 86-2359	AMC98976
32	COPPERSTONE #61	1152 / 777; 86-2360	AMC98977
33	COPPERSTONE #62	1152 / 779; 86-2361	AMC98978
34	COPPERSTONE #63	1152 / 781; 86-2362	AMC98979 J
35	IRON REEF #1	1168 / 69	AMC105953 7
36	IRON REEF #2	1168 / 72	AMC105954
37	IRON REEF #3	1168 / 74	AMC105955
38	IRON REEF #4	1168 / 74	AMC105956
39	IRON REEF #5	1168 / 78	AMC105957
40	IRON REEF #6	1168 / 68	AMC105958
41	IRON REEF #7	1168 / 82	AMC105959
42	IRON REEF #8	1168 / 84	AMC105960
43	IRON REEF #9	1168 / 86	AMC105961
44	IRON REEF #10	1168 / 88	AMC105962 J
45	COPPERSTONE #64	1173 / 716; 86-2363	AMC108058 7
46	COPPERSTONE #65	1173 / 719; 86-2364	AMC108059 J
47	COPPERSTONE 101	1254 / 76; 86-2365	AMC144884 7
48	COPPERSTONE 102	1254 / 79; 86-2366	AMC144885
49	COPPERSTONE 103	1254 / 81; 86-2367	AMC144886
50	COPPERSTONE 104	1254 / 83; 86-2368	AMC144887
51	COPPERSTONE 105	1254 / 85; 86-2369	AMC144888
52	COPPERSTONE 106	1254 / 87; 86-2370	AMC144889
53	COPPERSTONE 107	1254 / 89; 86-2371	AMC144890
54	COPPERSTONE 108	1254 / 91; 86-2372	AMC144891
55	COPPERSTONE 109	1254 / 93; 86-2373	AMC144892
56	COPPERSTONE 110	1254 / 95; 86-2374	AMC144893
57	COPPERSTONE 111	1254 / 97; 86-2375	AMC144894
58	COPPERSTONE 112	1254 / 99; 86-2376	AMC144895
59	COPPERSTONE 113	1254 / 101; 86-2377	AMC144896 J

RECEIVED
 BLM ARIZONA OFFICE
 11-15-16
 2 P 1:16

No.	Claim Name	Book / Page; Document No.	BLM Serial No.
60	COPPERSTONE 114	1254 / 103; 86-2378	AMC144897
61	COPPERSTONE 115	1254 / 105; 86-2379	AMC144898
62	COPPERSTONE 116A	1254 / 107; 86-2380	AMC144899
63	COPPERSTONE 117	1254 / 109; 86-2381	AMC144900
64	COPPERSTONE 118	1254 / 111; 86-2382	AMC144901
65	COPPERSTONE 119	1254 / 113; 86-2383	AMC144902
66	COPPERSTONE 120	1254 / 115; 86-2384	AMC144903
67	COPPERSTONE 122	1254 / 119; 86-2385	AMC144905
68	COPPERSTONE 123	1254 / 121; 86-2386	AMC144906
69	COPPERSTONE 124	1254 / 123; 86-2387	AMC144907
70	COPPERSTONE 125	1254 / 125; 86-2388	AMC144908
71	COPPERSTONE 126	1254 / 127; 86-2389	AMC144909
72	COPPERSTONE 127	1254 / 129; 86-2390	AMC144910
73	COPPERSTONE 129	1254 / 133; 86-2391	AMC144912
74	COPPERSTONE 130	1254 / 135; 86-2392	AMC144913
75	COPPERSTONE 131	1254 / 137; 86-2393	AMC144914
76	COPPERSTONE 132	1254 / 139; 86-2394	AMC144915
77	COPPERSTONE 133	1254 / 141; 86-2395	AMC144916
78	COPPERSTONE 134	1254 / 143; 86-2396	AMC144917
79	COPPERSTONE 136	1254 / 147; 86-2397	AMC144919
80	COPPERSTONE 137	1254 / 149; 86-2398	AMC144920
81	COPPERSTONE 138	1254 / 151; 86-2399	AMC144921
82	COPPERSTONE 139	1254 / 153; 86-2400	AMC144922
83	COPPERSTONE 140	1254 / 155; 86-2401	AMC144923
84	COPPERSTONE 141	1254 / 157; 86-2402	AMC144924
85	COPPERSTONE 142	1254 / 159; 86-2403	AMC144925
86	COPPERSTONE 143	1254 / 161; 86-2404	AMC144926
87	COPPERSTONE 144	1254 / 163; 86-2405	AMC144927
88	COPPERSTONE 145	1254 / 165; 86-2406	AMC144928
89	COPPERSTONE 146	1254 / 167; 86-2407	AMC144929
90	COPPERSTONE 147	1254 / 169; 86-2408	AMC144930
91	COPPERSTONE 148	1254 / 171; 86-2409	AMC144931
92	COPPERSTONE 149	1254 / 173; 86-2410	AMC144932
93	COPPERSTONE 150	1254 / 175; 86-2411	AMC144933
94	COPPERSTONE 151	1254 / 177; 86-2412	AMC144934
95	COPPERSTONE 152	1254 / 179; 86-2413	AMC144935

RECEIVED
 BLM ARIZONA
 JUN 2 11:17 AM '09

No.	Claim Name	Book / Page; Document No.	BLM Serial No.
96	COPPERSTONE 153	1254 / 181; 86-2414	AMC144936 7
97	COPPERSTONE 154	1254 / 183; 86-2415	AMC144937
98	COPPERSTONE 155	1254 / 185; 86-2416	AMC144938
99	COPPERSTONE 156	1254 / 187; 86-2417	AMC144939
100	COPPERSTONE 157	1254 / 189; 86-2418	AMC144940
101	COPPERSTONE 158	1254 / 191; 86-2419	AMC144941
102	COPPERSTONE 159	1254 / 193; 86-2420	AMC144942
103	COPPERSTONE 160	1254 / 195; 86-2421	AMC144943
104	COPPERSTONE 161	1254 / 197; 86-2422	AMC144944 J
105	COPPERSTONE 162	1276 / 349; 86-2423	AMC164418 7
106	COPPERSTONE 163	1276 / 355; 86-2424	AMC164419
107	COPPERSTONE 164	1276 / 357; 86-2425	AMC164420
108	COPPERSTONE 165	1276 / 359; 86-2426	AMC164421
109	COPPERSTONE 166	1276 / 361; 86-2427	AMC164422
110	COPPERSTONE 167	1276 / 363; 86-2428	AMC164423
111	COPPERSTONE 168	1276 / 365; 86-2429	AMC164424
112	COPPERSTONE 169	1276 / 367; 86-2430	AMC164425
113	COPPERSTONE 170	1276 / 369; 86-2431	AMC164426
114	COPPERSTONE 171	1276 / 371; 86-2432	AMC164427
115	COPPERSTONE 172A	1276 / 373; 86-2433	AMC164428 J
116	COPPERSTONE 183A	1276 / 395; 86-2434	AMC164439 7
117	COPPERSTONE 184	1276 / 397; 86-2435	AMC164440
118	COPPERSTONE 185	1276 / 398; 86-2436	AMC164441
119	COPPERSTONE 186	1276 / 400; 86-2437	AMC164442
120	COPPERSTONE 187	1276 / 402; 86-2438	AMC164443
121	COPPERSTONE 188	1276 / 404; 86-2439	AMC164444
122	COPPERSTONE 189	1276 / 406; 86-2440	AMC164445
123	COPPERSTONE 190	1276 / 408; 86-2441	AMC164446
124	COPPERSTONE 191	1276 / 410; 86-2442	AMC164447
125	COPPERSTONE 192A	1276 / 412; 86-2443	AMC164448 J
126	COPPERSTONE 210	1276 / 448; 86-2444	AMC164466 1
127	COPPERSTONE 211	1276 / 450; 86-2445	AMC164467
128	COPPERSTONE 212	1276 / 452; 86-2446	AMC164468
129	COPPERSTONE 213	1276 / 454; 86-2447	AMC164469
130	COPPERSTONE 214	1276 / 456; 86-2448	AMC164470
131	COPPERSTONE 215	1276 / 458; 86-2449	AMC164471 J

RECEIVED
 N.M. ARIZONA OFFICE
 AUG - 2 P 1:17
 ERIC, ARIZONA

No.	Claim Name	Book / Page; Document No.	BLM Serial No.
132	COPPERSTONE 216	1276 / 460; 86-2450	AMC164472 7
133	COPPERSTONE 217	1276 / 462; 86-2451	AMC164473
134	COPPERSTONE 218	1276 / 462; 86-2452	AMC164474
135	COPPERSTONE 219	1276 / 466; 86-2453	AMC164475
136	COPPERSTONE 220	1276 / 468; 86-2454	AMC164476
137	COPPERSTONE 221	1276 / 470; 86-2455	AMC164477
138	COPPERSTONE 222	1276 / 472; 86-2456	AMC164478
139	COPPERSTONE 223	1276 / 474; 86-2457	AMC164479
140	COPPERSTONE 224	1276 / 476; 86-2458	AMC164480
141	COPPERSTONE 225	1276 / 478; 86-2459	AMC164481
142	COPPERSTONE 226	1276 / 480; 86-2460	AMC164482
143	COPPERSTONE 227	1276 / 482; 86-2461	AMC164483
144	COPPERSTONE 228	1276 / 484; 86-2462	AMC164484
145	COPPERSTONE 229	1276 / 486; 86-2463	AMC164485
146	COPPERSTONE 230	1276 / 488; 86-2464	AMC164486
147	COPPERSTONE 231	1276 / 490; 86-2465	AMC164487
148	COPPERSTONE 232	1276 / 492; 86-2466	AMC164488
149	COPPERSTONE 233	1276 / 494; 86-2467	AMC164489
150	COPPERSTONE 234	1276 / 496; 86-2468	AMC164490
151	COPPERSTONE 235	1276 / 498; 86-2469	AMC164491
152	COPPERSTONE 236	1276 / 500; 86-2470	AMC164492
153	COPPERSTONE 237	1276 / 502; 86-2471	AMC164493
154	COPPERSTONE 238	1276 / 504; 86-2472	AMC164494
155	COPPERSTONE 239	1276 / 506; 86-2473	AMC164495
156	COPPERSTONE 240	1276 / 508; 86-2474	AMC164496
157	COPPERSTONE 241	1276 / 510; 86-2475	AMC164497
158	COPPERSTONE 242	1276 / 512; 86-2476	AMC164498
159	COPPERSTONE 243	1276 / 514; 86-2477	AMC164499
160	COPPERSTONE 244	1276 / 516; 86-2478	AMC164500
161	COPPERSTONE 245	1276 / 518; 86-2479	AMC164501
162	COPPERSTONE 246	1276 / 520; 86-2480	AMC164502
163	COPPERSTONE 247	1276 / 522; 86-2481	AMC164503
164	COPPERSTONE 248	1276 / 524; 86-2482	AMC164504
165	COPPERSTONE 249	1276 / 526; 86-2483	AMC164505
166	COPPERSTONE 250	1276 / 528; 86-2484	AMC164506
167	COPPERSTONE 251	1276 / 530; 86-2485	AMC164507

RECEIVED
BLM STATE OFFICE
AUG - 2 P 1:17
PHOENIX, ARIZONA

No.	Claim Name	Book / Page; Document No.	BLM Serial No.
168	COPPERSTONE 252	1276 / 532; 86-2486	AMC164508 7
169	COPPERSTONE 253	1276 / 534; 86-2487	AMC164509
170	COPPERSTONE 254	1276 / 536; 86-2488	AMC164510
171	COPPERSTONE 255	1276 / 538; 86-2489	AMC164511
172	COPPERSTONE 256	1276 / 540; 86-2490	AMC164512
173	COPPERSTONE 257	1276 / 542; 86-2491	AMC164513
174	COPPERSTONE 258	1276 / 544; 86-2492	AMC164514
175	COPPERSTONE 259	1276 / 546; 86-2493	AMC164515
176	COPPERSTONE 260	1276 / 548; 86-2494	AMC164516
177	COPPERSTONE 261	1276 / 550; 86-2495	AMC164517
178	COPPERSTONE 262	1276 / 552; 86-2496	AMC164518
179	COPPERSTONE 263	1276 / 554; 86-2497	AMC164519
180	COPPERSTONE 264	1276 / 556; 86-2498	AMC164520
181	COPPERSTONE 265	1276 / 558; 86-2499	AMC164521
182	COPPERSTONE 266	1276 / 560; 86-2500	AMC164522
183	COPPERSTONE 267	1276 / 562; 86-2501	AMC164523
184	COPPERSTONE 268	1276 / 564; 86-2502	AMC164524
185	COPPERSTONE 269	1276 / 566; 86-2503	AMC164525
186	COPPERSTONE 270	1276 / 568; 86-2504	AMC164526
187	COPPERSTONE 271	1276 / 570; 86-2505	AMC164527
188	COPPERSTONE 272	1276 / 572; 86-2506	AMC164528
189	COPPERSTONE 273	1276 / 574; 86-2507	AMC164529
190	COPPERSTONE 274	1276 / 576; 86-2508	AMC164530
191	COPPERSTONE 275	1276 / 578; 86-2509	AMC164531
192	COPPERSTONE 276	1276 / 580; 86-2510	AMC164532
193	COPPERSTONE 277	1276 / 582; 86-2511	AMC164533
194	COPPERSTONE 278	1276 / 584; 86-2512	AMC164534
195	COPPERSTONE 279	1276 / 586; 86-2513	AMC164535
196	COPPERSTONE 280	1276 / 588; 86-2514	AMC164536
197	COPPERSTONE 281	1276 / 590; 86-2515	AMC164537
198	COPPERSTONE 282	1276 / 592; 86-2516	AMC164538
199	COPPERSTONE 283	1276 / 594; 86-2517	AMC164539
200	COPPERSTONE 284	1276 / 596; 86-2518	AMC164540
201	COPPERSTONE 285	1276 / 598; 86-2519	AMC164541
202	COPPERSTONE 286	1276 / 600; 86-2520	AMC164542
203	COPPERSTONE 287	1276 / 602; 86-2521	AMC164543

RECEIVED
 JUN - 2 0 11
 BUREAU OF LAND MANAGEMENT
 PHOENIX, ARIZONA

No.	Claim Name	Book / Page; Document No.	BLM Serial No.
204	COPPERSTONE 288	1276 / 604; 86-2522	AMC164544 7
205	COPPERSTONE 289	1276 / 606; 86-2523	AMC164545
206	COPPERSTONE 290	1276 / 608; 86-2524	AMC164546
207	COPPERSTONE 291	1276 / 610; 86-2525	AMC164547
208	COPPERSTONE 292	1276 / 612; 86-2526	AMC164548
209	COPPERSTONE 293	1276 / 614; 86-2527	AMC164549
210	COPPERSTONE 294	1276 / 616; 86-2528	AMC164550
211	COPPERSTONE 295	1276 / 618; 86-2529	AMC164551
212	COPPERSTONE 296	1276 / 620; 86-2530	AMC164552
213	COPPERSTONE 297	1276 / 622; 86-2531	AMC164553
214	COPPERSTONE 298	1276 / 624; 86-2532	AMC164554
215	COPPERSTONE 299	1276 / 626; 86-2533	AMC164555
216	COPPERSTONE 300	1276 / 628; 86-2534	AMC164556
217	COPPERSTONE 301	1276 / 630; 86-2535	AMC164557
218	COPPERSTONE 302	1276 / 632; 86-2536	AMC164558
219	COPPERSTONE 303	1276 / 634; 86-2537	AMC164559
220	COPPERSTONE 304	1276 / 636; 86-2538	AMC164560
221	COPPERSTONE 305	1276 / 638; 86-2539	AMC164561
222	COPPERSTONE 306	1276 / 640; 86-2540	AMC164562
223	COPPERSTONE 307	1276 / 642; 86-2541	AMC164563
224	COPPERSTONE 308	1276 / 644; 86-2542	AMC164564
225	COPPERSTONE 309	1276 / 646; 86-2543	AMC164565
226	COPPERSTONE 310	1276 / 648; 86-2544	AMC164566
227	COPPERSTONE 311	1276 / 650; 86-2545	AMC164567
228	COPPERSTONE 312	1276 / 652; 86-2546	AMC164568
229	COPPERSTONE 313	1276 / 654; 86-2547	AMC164569
230	COPPERSTONE 314	1276 / 656; 86-2548	AMC164570
231	COPPERSTONE 315	1276 / 658; 86-2549	AMC164571 J
232	COPPERSTONE 316	84-2460; 86-2550	AMC220648 7
233	COPPERSTONE 317	84-2461; 86-2551	AMC220649
234	COPPERSTONE 318	84-2462; 86-2552	AMC220650
235	COPPERSTONE 319	84-2463; 86-2553	AMC220651
236	COPPERSTONE 320	84-2464; 86-2554	AMC220652
237	COPPERSTONE 321	84-2465; 86-2555	AMC220653
238	COPPERSTONE 322	84-2466; 86-2556	AMC220654
239	COPPERSTONE 323	84-2467; 86-2557	AMC220655

RECEIVED
 BLM OFFICE
 JUN - 2 P 1:17
 PHOENIX, ARIZONA

No.	Claim Name	Book / Page; Document No.	BLM Serial No.
240	COPPERSTONE 324	84-2468; 86-2558	AMC220656
241	COPPERSTONE 325	84-2469; 86-2559	AMC220657
242	COPPERSTONE 326	84-2470; 86-2560	AMC220658
243	COPPERSTONE 327	84-2471; 86-2561	AMC220659
244	COPPERSTONE 328	84-2472; 86-2562	AMC220660
245	COPPERSTONE 329	86-4548	AMC260459
246	COPPERSTONE 330	86-4549	AMC260460
247	COPPERSTONE 331	86-4550	AMC260461
248	COPPERSTONE 332	86-4551	AMC260462
249	COPPERSTONE 333	86-4552	AMC260463
250	COPPERSTONE 334	86-4553	AMC260464
251	COPPERSTONE 335	86-4554	AMC260465
252	COPPERSTONE 336	86-4555	AMC260466
253	COPPERSTONE 337	86-4556	AMC260467
254	COPPERSTONE 338	86-4557	AMC260468
255	COPPERSTONE 339	86-4558	AMC260469
256	COPPERSTONE #1	95-03966	AMC335231
257	COPPERSTONE #2	95-03967	AMC335232
258	COPPERSTONE #3	95-03968	AMC335233
259	COPPERSTONE #4	95-03969	AMC335234
260	COPPERSTONE #5	95-03970	AMC335235
261	COPPERSTONE #6	95-03971	AMC335236
262	COPPERSTONE #7	95-03972	AMC335237
263	COPPERSTONE #8	95-03973	AMC335238
264	COPPERSTONE #9	95-03974	AMC335239
265	COPPERSTONE #10	95-03975	AMC335240
266	COPPERSTONE #11	95-03976	AMC335241
267	COPPERSTONE #12	95-03977	AMC335242
268	COPPERSTONE #13	95-03978	AMC335243
269	COPPERSTONE #14	95-03979	AMC335244
270	COPPERSTONE #15	95-03980	AMC335245
271	COPPERSTONE #16	95-03981	AMC335246
272	COPPERSTONE #17	95-03982	AMC335247
273	COPPERSTONE #18	95-03983	AMC335248
274	COPPERSTONE #19	95-03984	AMC335249
275	COPPERSTONE #20	95-03985	AMC335250

RECEIVED
 BLM ARIZONA OFFICE
 2011 AUG - 2 P 1:17
 WICKI, ARIZONA

No.	Claim Name	Book / Page; Document No.	BLM Serial No.
276	COPPERSTONE #21	95-03986	AMC335251 7
277	COPPERSTONE #22	95-03987	AMC335252
278	COPPERSTONE #23	95-03988	AMC335253
279	COPPERSTONE #24	95-03989	AMC335254
280	COPPERSTONE #25	95-03990	AMC335255
281	COPPERSTONE #26	95-03991	AMC335256
282	COPPERSTONE #27	95-03992	AMC335257
283	COPPERSTONE #28	95-03993	AMC335258
284	COPPERSTONE #29	95-03994	AMC335259 J

284 claims @ \$155/claim = \$44,020.00

RECEIVED
 BLM AZ STATE OFFICE
 2011 AUG -2 P 1:17
 PHOENIX, ARIZONA

NO. OF CLAIMS 284
 AMOUNT 44020
 RECEIPT NO. 3918282
 .INIT. PER

** BLM-ASO**

United States Department of the Interior
Bureau of Land Management
 DIV OF LANDS, MINRLS & ENERGY
 ONE N CENTRAL AVE
 PHOENIX, AZ 85004 -4427
 Phone: 602-417-9200

Receipt

No: 3918282

Transaction #: 4027757	
Date of Transaction: 08/02/2017	
CUSTOMER:	
FENNEMORE CRAIG PC 2394 E CAMELBACK RD STE 600 PHOENIX, AZ 85016-9077 US	

LINE #	QTY	DESCRIPTION	REMARKS	UNIT PRICE	TOTAL
1	1.00	LOCATABLE MINERALS / MINING CLAIMS- NOT NEW-UNADJUD, ONE AUTH NO. ONLY / MINING CLAIM MONEY RECEIVED CASES: AMC98423/\$44020.00	2018 MAINT/284	- n/a -	44020.00
TOTAL:					\$44,020.00

PAYMENT INFORMATION			
1	AMOUNT:	44020.00	POSTMARKED: N/A
	TYPE:	CHECK	RECEIVED: 08/02/2017
	CHECK NO:	90982	
	NAME:	FENNEMORE CRAIG PC 2394 E CAMELBACK RD STE 600 PHOENIX AZ 85016-9077 US	

REMARKS

This receipt was generated by the automated BLM Collections and Billing System and is a paper representation of a portion of the official electronic record contained therein.

WHEN RECORDED, RETURN TO:

Marc A. Marra, Esq.
Fennemore Craig, P.C.
2394 East Camelback Road, Suite 600
Phoenix, Arizona 85016-3429

335231

98473
98957
105953
108058
144884
164918
220648
260459

STATE OF ARIZONA)
) ss:
County of Maricopa)

**AFFIDAVIT OF ANNUAL CLAIM MAINTENANCE FEE PAYMENT AND
NOTICE OF INTENT TO HOLD MINING CLAIMS**

The undersigned Affiant, being duly sworn, deposes and states that:

1. I am a citizen of the United States and am at least eighteen (18) years of age;
2. I reside in the City of Phoenix, Maricopa County, Arizona;
3. I am an authorized agent for the ANGIE PATCH SURVIVOR'S TRUST and the DANIEL L. PATCH CREDIT TRUST (collectively, "Claimant"), whose address is Angie Patch, 8557 East Via De Viva, Scottsdale, Arizona 85258;
4. Claimant owns and maintains certain unpatented lode mining claims, placer mining claims, mill sites, and/or tunnel sites situated in La Paz County, Arizona as more particularly described on Exhibit A, which is attached hereto and incorporated herein by this reference (the "Claims");
5. Claimant is personally acquainted with the Claims;
6. Claimant intends to hold the Claims for the assessment year ending September 1, 2017;
7. Payment of the annual claim maintenance fee ("Maintenance Fee") of \$155.00 for every lode mining claim, mill site, and tunnel site, and \$155.00 for every 20 acres or portion thereof contained in each placer mining claim, has been made as evidenced by the Bureau of Land Management receipt, a copy of which is attached hereto and incorporated herein by this reference; and
8. Payment of the Maintenance Fee has been made in lieu of recording an affidavit of performance of annual assessment work for the purpose of complying with the laws, rules and regulations of the United States and/or Arizona relating to owning, holding and maintaining the Claims.

PHOENIX, ARIZONA
AUG 02 2016
BY: *[Signature]*

[Signature on following page]

2016 AUG -1 A 11:23


RECEIVED
BLM AZ STATE OFFICE

Affiant executes this Affidavit of Annual Claim Maintenance Fee Payment and Notice of Intent to Hold Mining Claims on this 19 day of July, 2016.

Michele L. Van Quathem
Michele L. Van Quathem, authorized agent

The foregoing Affidavit of Annual Claim Maintenance Fee Payment and Notice of Intent to Hold Mining Claims dated the 19 day of July, 2016, prepared for the benefit of the Angie Patch Survivor's Trust and the Daniel L. Patch Credit Trust, consisting of a total of twelve (12) pages, was sworn, subscribed and acknowledged before me this 19 day of July, 2016, by Michele L. Van Quathem, authorized agent of Angie Patch Survivor's Trust and the Daniel L. Patch Credit Trust, for and on behalf thereof.

IN WITNESS WHEREOF, I hereunto set my hand and official seal.



Samantha Frazier
Notary Public

RECEIVED
BLM AZ STATE OFFICE
2016 AUG - 1 A 11: 23
PHOENIX, ARIZONA

NO. OF CLAIMS 284
AMOUNT \$44020
RECEIPT NO. 3618539
INIT. MF

** BLM-ASO**

EXHIBIT A
TO AFFIDAVIT OF ANNUAL CLAIM MAINTENANCE FEE PAYMENT AND
NOTICE OF INTENT TO HOLD MINING CLAIMS

Unpatented mining claims situated in the Plomosa Mining District (a/k/a the Bouse Mining District) in Sections 18, 19, 20, 21 and 22, Township 6 North, Range 19 West; Sections 1, 2, 11, 12, 13, 14, 22, 23, 24, 25, 26 and 27, Township 6 North, Range 20 West; G&SRB&M, La Paz County, Arizona, the names of which together with the book and page and/or document numbers of recording of the location notices, and amendments thereto, in the official records of said La Paz County, Arizona (or Yuma County, Arizona to the extent recorded therein prior to the establishment of La Paz County, Arizona), and the serial numbers assigned by the Arizona State Office of the Bureau of Land Management, are as follows:

No.	Claim Name	Book / Page; Document No.	BLM Serial No.
1	COPPERSTONE #30	1151 / 145; 86-2329	AMC98423 7
2	COPPERSTONE #31	1151 / 148; 86-2330	AMC98424
3	COPPERSTONE #32	1151 / 149; 86-2331	AMC98425
4	COPPERSTONE #33	1151 / 150; 86-2332	AMC98426
5	COPPERSTONE #34	1151 / 151; 86-2333	AMC98427
6	COPPERSTONE #35	1151 / 152; 86-2334	AMC98428
7	COPPERSTONE #36	1151 / 153; 86-2335	AMC98429
8	COPPERSTONE #37	1151 / 154; 86-2336	AMC98430
9	COPPERSTONE #38	1151 / 155; 86-2337	AMC98431
10	COPPERSTONE #39	1151 / 156; 86-2338	AMC98432
11	COPPERSTONE #40	1151 / 157; 86-2339	AMC98433 J
12	COPPERSTONE #41	1152 / 181; 86-2340	AMC98957 7
13	COPPERSTONE #42	1152 / 183; 86-2341	AMC98958
14	COPPERSTONE #43	1152 / 185; 86-2342	AMC98959
15	COPPERSTONE #44	1152 / 187; 86-2343	AMC98960
16	COPPERSTONE #45	1152 / 189; 86-2344	AMC98961
17	COPPERSTONE #46	1152 / 191; 86-2345	AMC98962
18	COPPERSTONE #47	1152 / 193; 86-2346	AMC98963
19	COPPERSTONE #48	1152 / 195; 86-2347	AMC98964
20	COPPERSTONE #49	1152 / 197; 86-2348	AMC98965
21	COPPERSTONE #50	1152 / 199; 86-2349	AMC98966
22	COPPERSTONE #51	1152 / 201; 86-2350	AMC98967
23	COPPERSTONE #52	1152 / 203; 86-2351	AMC98968 J

PHOENIX, ARIZONA

2016 AUG - 1 A 11: 23

RECEIVED
BLM AZ STATE OFFICE

No.	Claim Name	Book / Page; Document No.	BLM Serial No.
24	COPPERSTONE #53	1152 / 205; 86-2352	AMC98969 7
25	COPPERSTONE #54	1152 / 763; 86-2353	AMC98970
26	COPPERSTONE #55	1152 / 765; 86-2354	AMC98971
27	COPPERSTONE #56	1152 / 767; 86-2355	AMC98972
28	COPPERSTONE #57	1152 / 769; 86-2356	AMC98973
29	COPPERSTONE #58	1152 / 771; 86-2357	AMC98974
30	COPPERSTONE #59	1152 / 773; 86-2358	AMC98975
31	COPPERSTONE #60	1152 / 775; 86-2359	AMC98976
32	COPPERSTONE #61	1152 / 777; 86-2360	AMC98977
33	COPPERSTONE #62	1152 / 779; 86-2361	AMC98978
34	COPPERSTONE #63	1152 / 781; 86-2362	AMC98979 J
35	IRON REEF #1	1168 / 69	AMC105953 7
36	IRON REEF #2	1168 / 72	AMC105954
37	IRON REEF #3	1168 / 74	AMC105955
38	IRON REEF #4	1168 / 74	AMC105956
39	IRON REEF #5	1168 / 78	AMC105957
40	IRON REEF #6	1168 / 68	AMC105958
41	IRON REEF #7	1168 / 82	AMC105959
42	IRON REEF #8	1168 / 84	AMC105960
43	IRON REEF #9	1168 / 86	AMC105961
44	IRON REEF #10	1168 / 88	AMC105962 J
45	COPPERSTONE #64	1173 / 716; 86-2363	AMC108058 7
46	COPPERSTONE #65	1173 / 719; 86-2364	AMC108059 J
47	COPPERSTONE 101	1254 / 76; 86-2365	AMC144884 7
48	COPPERSTONE 102	1254 / 79; 86-2366	AMC144885
49	COPPERSTONE 103	1254 / 81; 86-2367	AMC144886
50	COPPERSTONE 104	1254 / 83; 86-2368	AMC144887
51	COPPERSTONE 105	1254 / 85; 86-2369	AMC144888
52	COPPERSTONE 106	1254 / 87; 86-2370	AMC144889
53	COPPERSTONE 107	1254 / 89; 86-2371	AMC144890
54	COPPERSTONE 108	1254 / 91; 86-2372	AMC144891
55	COPPERSTONE 109	1254 / 93; 86-2373	AMC144892
56	COPPERSTONE 110	1254 / 95; 86-2374	AMC144893
57	COPPERSTONE 111	1254 / 97; 86-2375	AMC144894
58	COPPERSTONE 112	1254 / 99; 86-2376	AMC144895
59	COPPERSTONE 113	1254 / 101; 86-2377	AMC144896 J

PHOENIX, ARIZONA

2016 AUG - 1 A 11: 22

RECEIVED
BLM AZ STATE OFFICE

No.	Claim Name	Book / Page; Document No.	BLM Serial No.
60	COPPERSTONE 114	1254 / 103; 86-2378	AMC144897 7
61	COPPERSTONE 115	1254 / 105; 86-2379	AMC144898
62	COPPERSTONE 116A	1254 / 107; 86-2380	AMC144899
63	COPPERSTONE 117	1254 / 109; 86-2381	AMC144900
64	COPPERSTONE 118	1254 / 111; 86-2382	AMC144901
65	COPPERSTONE 119	1254 / 113; 86-2383	AMC144902
66	COPPERSTONE 120	1254 / 115; 86-2384	AMC144903 J
67	COPPERSTONE 122	1254 / 119; 86-2385	AMC144905 7
68	COPPERSTONE 123	1254 / 121; 86-2386	AMC144906
69	COPPERSTONE 124	1254 / 123; 86-2387	AMC144907
70	COPPERSTONE 125	1254 / 125; 86-2388	AMC144908
71	COPPERSTONE 126	1254 / 127; 86-2389	AMC144909
72	COPPERSTONE 127	1254 / 129; 86-2390	AMC144910 J
73	COPPERSTONE 129	1254 / 133; 86-2391	AMC144912 7
74	COPPERSTONE 130	1254 / 135; 86-2392	AMC144913
75	COPPERSTONE 131	1254 / 137; 86-2393	AMC144914
76	COPPERSTONE 132	1254 / 139; 86-2394	AMC144915
77	COPPERSTONE 133	1254 / 141; 86-2395	AMC144916
78	COPPERSTONE 134	1254 / 143; 86-2396	AMC144917 J
79	COPPERSTONE 136	1254 / 147; 86-2397	AMC144919 7
80	COPPERSTONE 137	1254 / 149; 86-2398	AMC144920
81	COPPERSTONE 138	1254 / 151; 86-2399	AMC144921
82	COPPERSTONE 139	1254 / 153; 86-2400	AMC144922
83	COPPERSTONE 140	1254 / 155; 86-2401	AMC144923
84	COPPERSTONE 141	1254 / 157; 86-2402	AMC144924
85	COPPERSTONE 142	1254 / 159; 86-2403	AMC144925
86	COPPERSTONE 143	1254 / 161; 86-2404	AMC144926
87	COPPERSTONE 144	1254 / 163; 86-2405	AMC144927
88	COPPERSTONE 145	1254 / 165; 86-2406	AMC144928
89	COPPERSTONE 146	1254 / 167; 86-2407	AMC144929
90	COPPERSTONE 147	1254 / 169; 86-2408	AMC144930
91	COPPERSTONE 148	1254 / 171; 86-2409	AMC144931
92	COPPERSTONE 149	1254 / 173; 86-2410	AMC144932
93	COPPERSTONE 150	1254 / 175; 86-2411	AMC144933
94	COPPERSTONE 151	1254 / 177; 86-2412	AMC144934
95	COPPERSTONE 152	1254 / 179; 86-2413	AMC144935 J

PHOENIX, ARIZONA

2016 AUG - 1 A 11: 22

RECEIVED
BLM AZ STATE OFFICE

No.	Claim Name	Book / Page; Document No.	BLM Serial No.
96	COPPERSTONE 153	1254 / 181; 86-2414	AMC144936 7
97	COPPERSTONE 154	1254 / 183; 86-2415	AMC144937
98	COPPERSTONE 155	1254 / 185; 86-2416	AMC144938
99	COPPERSTONE 156	1254 / 187; 86-2417	AMC144939
100	COPPERSTONE 157	1254 / 189; 86-2418	AMC144940
101	COPPERSTONE 158	1254 / 191; 86-2419	AMC144941
102	COPPERSTONE 159	1254 / 193; 86-2420	AMC144942
103	COPPERSTONE 160	1254 / 195; 86-2421	AMC144943
104	COPPERSTONE 161	1254 / 197; 86-2422	AMC144944 J
105	COPPERSTONE 162	1276 / 349; 86-2423	AMC164418 7
106	COPPERSTONE 163	1276 / 355; 86-2424	AMC164419
107	COPPERSTONE 164	1276 / 357; 86-2425	AMC164420
108	COPPERSTONE 165	1276 / 359; 86-2426	AMC164421
109	COPPERSTONE 166	1276 / 361; 86-2427	AMC164422
110	COPPERSTONE 167	1276 / 363; 86-2428	AMC164423
111	COPPERSTONE 168	1276 / 365; 86-2429	AMC164424
112	COPPERSTONE 169	1276 / 367; 86-2430	AMC164425
113	COPPERSTONE 170	1276 / 369; 86-2431	AMC164426
114	COPPERSTONE 171	1276 / 371; 86-2432	AMC164427
115	COPPERSTONE 172A	1276 / 373; 86-2433	AMC164428 J
116	COPPERSTONE 183A	1276 / 395; 86-2434	AMC164439 7
117	COPPERSTONE 184	1276 / 397; 86-2435	AMC164440
118	COPPERSTONE 185	1276 / 398; 86-2436	AMC164441
119	COPPERSTONE 186	1276 / 400; 86-2437	AMC164442
120	COPPERSTONE 187	1276 / 402; 86-2438	AMC164443
121	COPPERSTONE 188	1276 / 404; 86-2439	AMC164444
122	COPPERSTONE 189	1276 / 406; 86-2440	AMC164445
123	COPPERSTONE 190	1276 / 408; 86-2441	AMC164446
124	COPPERSTONE 191	1276 / 410; 86-2442	AMC164447
125	COPPERSTONE 192A	1276 / 412; 86-2443	AMC164448 J
126	COPPERSTONE 210	1276 / 448; 86-2444	AMC164466 7
127	COPPERSTONE 211	1276 / 450; 86-2445	AMC164467
128	COPPERSTONE 212	1276 / 452; 86-2446	AMC164468
129	COPPERSTONE 213	1276 / 454; 86-2447	AMC164469
130	COPPERSTONE 214	1276 / 456; 86-2448	AMC164470
131	COPPERSTONE 215	1276 / 458; 86-2449	AMC164471 J

PHOENIX, ARIZONA

2016 AUG - 1 A 11: 22

RECEIVED
BLM AZ STATE OFFICE

No.	Claim Name	Book / Page; Document No.	BLM Serial No.
132	COPPERSTONE 216	1276 / 460; 86-2450	AMC164472 7
133	COPPERSTONE 217	1276 / 462; 86-2451	AMC164473
134	COPPERSTONE 218	1276 / 462; 86-2452	AMC164474
135	COPPERSTONE 219	1276 / 466; 86-2453	AMC164475
136	COPPERSTONE 220	1276 / 468; 86-2454	AMC164476
137	COPPERSTONE 221	1276 / 470; 86-2455	AMC164477
138	COPPERSTONE 222	1276 / 472; 86-2456	AMC164478
139	COPPERSTONE 223	1276 / 474; 86-2457	AMC164479
140	COPPERSTONE 224	1276 / 476; 86-2458	AMC164480
141	COPPERSTONE 225	1276 / 478; 86-2459	AMC164481
142	COPPERSTONE 226	1276 / 480; 86-2460	AMC164482
143	COPPERSTONE 227	1276 / 482; 86-2461	AMC164483
144	COPPERSTONE 228	1276 / 484; 86-2462	AMC164484
145	COPPERSTONE 229	1276 / 486; 86-2463	AMC164485
146	COPPERSTONE 230	1276 / 488; 86-2464	AMC164486
147	COPPERSTONE 231	1276 / 490; 86-2465	AMC164487
148	COPPERSTONE 232	1276 / 492; 86-2466	AMC164488
149	COPPERSTONE 233	1276 / 494; 86-2467	AMC164489
150	COPPERSTONE 234	1276 / 496; 86-2468	AMC164490
151	COPPERSTONE 235	1276 / 498; 86-2469	AMC164491
152	COPPERSTONE 236	1276 / 500; 86-2470	AMC164492
153	COPPERSTONE 237	1276 / 502; 86-2471	AMC164493
154	COPPERSTONE 238	1276 / 504; 86-2472	AMC164494
155	COPPERSTONE 239	1276 / 506; 86-2473	AMC164495
156	COPPERSTONE 240	1276 / 508; 86-2474	AMC164496
157	COPPERSTONE 241	1276 / 510; 86-2475	AMC164497
158	COPPERSTONE 242	1276 / 512; 86-2476	AMC164498
159	COPPERSTONE 243	1276 / 514; 86-2477	AMC164499
160	COPPERSTONE 244	1276 / 516; 86-2478	AMC164500
161	COPPERSTONE 245	1276 / 518; 86-2479	AMC164501
162	COPPERSTONE 246	1276 / 520; 86-2480	AMC164502
163	COPPERSTONE 247	1276 / 522; 86-2481	AMC164503
164	COPPERSTONE 248	1276 / 524; 86-2482	AMC164504
165	COPPERSTONE 249	1276 / 526; 86-2483	AMC164505
166	COPPERSTONE 250	1276 / 528; 86-2484	AMC164506
167	COPPERSTONE 251	1276 / 530; 86-2485	AMC164507

PHOENIX, ARIZONA

2016 AUG - 1 A 11: 22

RECEIVED
BLM AZ STATE OFFICE

No.	Claim Name	Book / Page; Document No.	BLM Serial No.
168	COPPERSTONE 252	1276 / 532; 86-2486	AMC164508 71
169	COPPERSTONE 253	1276 / 534; 86-2487	AMC164509
170	COPPERSTONE 254	1276 / 536; 86-2488	AMC164510
171	COPPERSTONE 255	1276 / 538; 86-2489	AMC164511
172	COPPERSTONE 256	1276 / 540; 86-2490	AMC164512
173	COPPERSTONE 257	1276 / 542; 86-2491	AMC164513
174	COPPERSTONE 258	1276 / 544; 86-2492	AMC164514
175	COPPERSTONE 259	1276 / 546; 86-2493	AMC164515
176	COPPERSTONE 260	1276 / 548; 86-2494	AMC164516
177	COPPERSTONE 261	1276 / 550; 86-2495	AMC164517
178	COPPERSTONE 262	1276 / 552; 86-2496	AMC164518
179	COPPERSTONE 263	1276 / 554; 86-2497	AMC164519
180	COPPERSTONE 264	1276 / 556; 86-2498	AMC164520
181	COPPERSTONE 265	1276 / 558; 86-2499	AMC164521
182	COPPERSTONE 266	1276 / 560; 86-2500	AMC164522
183	COPPERSTONE 267	1276 / 562; 86-2501	AMC164523
184	COPPERSTONE 268	1276 / 564; 86-2502	AMC164524
185	COPPERSTONE 269	1276 / 566; 86-2503	AMC164525
186	COPPERSTONE 270	1276 / 568; 86-2504	AMC164526
187	COPPERSTONE 271	1276 / 570; 86-2505	AMC164527
188	COPPERSTONE 272	1276 / 572; 86-2506	AMC164528
189	COPPERSTONE 273	1276 / 574; 86-2507	AMC164529
190	COPPERSTONE 274	1276 / 576; 86-2508	AMC164530
191	COPPERSTONE 275	1276 / 578; 86-2509	AMC164531
192	COPPERSTONE 276	1276 / 580; 86-2510	AMC164532
193	COPPERSTONE 277	1276 / 582; 86-2511	AMC164533
194	COPPERSTONE 278	1276 / 584; 86-2512	AMC164534
195	COPPERSTONE 279	1276 / 586; 86-2513	AMC164535
196	COPPERSTONE 280	1276 / 588; 86-2514	AMC164536
197	COPPERSTONE 281	1276 / 590; 86-2515	AMC164537
198	COPPERSTONE 282	1276 / 592; 86-2516	AMC164538
199	COPPERSTONE 283	1276 / 594; 86-2517	AMC164539
200	COPPERSTONE 284	1276 / 596; 86-2518	AMC164540
201	COPPERSTONE 285	1276 / 598; 86-2519	AMC164541
202	COPPERSTONE 286	1276 / 600; 86-2520	AMC164542
203	COPPERSTONE 287	1276 / 602; 86-2521	AMC164543 7

PHOENIX, ARIZONA

2016 AUG - 1 A 11: 22

RECEIVED
BLM AZ STATE OFFICE

No.	Claim Name	Book / Page; Document No.	BLM Serial No.
204	COPPERSTONE 288	1276 / 604; 86-2522	AMC164544 7
205	COPPERSTONE 289	1276 / 606; 86-2523	AMC164545
206	COPPERSTONE 290	1276 / 608; 86-2524	AMC164546
207	COPPERSTONE 291	1276 / 610; 86-2525	AMC164547
208	COPPERSTONE 292	1276 / 612; 86-2526	AMC164548
209	COPPERSTONE 293	1276 / 614; 86-2527	AMC164549
210	COPPERSTONE 294	1276 / 616; 86-2528	AMC164550
211	COPPERSTONE 295	1276 / 618; 86-2529	AMC164551
212	COPPERSTONE 296	1276 / 620; 86-2530	AMC164552
213	COPPERSTONE 297	1276 / 622; 86-2531	AMC164553
214	COPPERSTONE 298	1276 / 624; 86-2532	AMC164554
215	COPPERSTONE 299	1276 / 626; 86-2533	AMC164555
216	COPPERSTONE 300	1276 / 628; 86-2534	AMC164556
217	COPPERSTONE 301	1276 / 630; 86-2535	AMC164557
218	COPPERSTONE 302	1276 / 632; 86-2536	AMC164558
219	COPPERSTONE 303	1276 / 634; 86-2537	AMC164559
220	COPPERSTONE 304	1276 / 636; 86-2538	AMC164560
221	COPPERSTONE 305	1276 / 638; 86-2539	AMC164561
222	COPPERSTONE 306	1276 / 640; 86-2540	AMC164562
223	COPPERSTONE 307	1276 / 642; 86-2541	AMC164563
224	COPPERSTONE 308	1276 / 644; 86-2542	AMC164564
225	COPPERSTONE 309	1276 / 646; 86-2543	AMC164565
226	COPPERSTONE 310	1276 / 648; 86-2544	AMC164566
227	COPPERSTONE 311	1276 / 650; 86-2545	AMC164567
228	COPPERSTONE 312	1276 / 652; 86-2546	AMC164568
229	COPPERSTONE 313	1276 / 654; 86-2547	AMC164569
230	COPPERSTONE 314	1276 / 656; 86-2548	AMC164570
231	COPPERSTONE 315	1276 / 658; 86-2549	AMC164571 J
232	COPPERSTONE 316	84-2460; 86-2550	AMC220648 7
233	COPPERSTONE 317	84-2461; 86-2551	AMC220649
234	COPPERSTONE 318	84-2462; 86-2552	AMC220650
235	COPPERSTONE 319	84-2463; 86-2553	AMC220651
236	COPPERSTONE 320	84-2464; 86-2554	AMC220652
237	COPPERSTONE 321	84-2465; 86-2555	AMC220653
238	COPPERSTONE 322	84-2466; 86-2556	AMC220654
239	COPPERSTONE 323	84-2467; 86-2557	AMC220655 7

PHOENIX, ARIZONA

2016 AUG - 1 A 11: 22

RECEIVED
BLM AZ STATE OFFICE

No.	Claim Name	Book / Page; Document No.	BLM Serial No.
240	COPPERSTONE 324	84-2468; 86-2558	AMC220656 7
241	COPPERSTONE 325	84-2469; 86-2559	AMC220657
242	COPPERSTONE 326	84-2470; 86-2560	AMC220658
243	COPPERSTONE 327	84-2471; 86-2561	AMC220659
244	COPPERSTONE 328	84-2472; 86-2562	AMC220660 J
245	COPPERSTONE 329	86-4548	AMC260459 7
246	COPPERSTONE 330	86-4549	AMC260460
247	COPPERSTONE 331	86-4550	AMC260461
248	COPPERSTONE 332	86-4551	AMC260462
249	COPPERSTONE 333	86-4552	AMC260463
250	COPPERSTONE 334	86-4553	AMC260464
251	COPPERSTONE 335	86-4554	AMC260465
252	COPPERSTONE 336	86-4555	AMC260466
253	COPPERSTONE 337	86-4556	AMC260467
254	COPPERSTONE 338	86-4557	AMC260468
255	COPPERSTONE 339	86-4558	AMC260469 J
256	COPPERSTONE #1	95-03966	AMC335231 7
257	COPPERSTONE #2	95-03967	AMC335232
258	COPPERSTONE #3	95-03968	AMC335233
259	COPPERSTONE #4	95-03969	AMC335234
260	COPPERSTONE #5	95-03970	AMC335235
261	COPPERSTONE #6	95-03971	AMC335236
262	COPPERSTONE #7	95-03972	AMC335237
263	COPPERSTONE #8	95-03973	AMC335238
264	COPPERSTONE #9	95-03974	AMC335239
265	COPPERSTONE #10	95-03975	AMC335240
266	COPPERSTONE #11	95-03976	AMC335241
267	COPPERSTONE #12	95-03977	AMC335242
268	COPPERSTONE #13	95-03978	AMC335243
269	COPPERSTONE #14	95-03979	AMC335244
270	COPPERSTONE #15	95-03980	AMC335245
271	COPPERSTONE #16	95-03981	AMC335246
272	COPPERSTONE #17	95-03982	AMC335247
273	COPPERSTONE #18	95-03983	AMC335248
274	COPPERSTONE #19	95-03984	AMC335249
275	COPPERSTONE #20	95-03985	AMC335250 J

PHOENIX, ARIZONA

2016 AUG - 1 A 11: 22

RECEIVED
BLM AZ STATE OFFICE

No.	Claim Name	Book / Page; Document No.	BLM Serial No.
276	COPPERSTONE #21	95-03986	AMC335251 7
277	COPPERSTONE #22	95-03987	AMC335252
278	COPPERSTONE #23	95-03988	AMC335253
279	COPPERSTONE #24	95-03989	AMC335254
280	COPPERSTONE #25	95-03990	AMC335255
281	COPPERSTONE #26	95-03991	AMC335256
282	COPPERSTONE #27	95-03992	AMC335257
283	COPPERSTONE #28	95-03993	AMC335258
284	COPPERSTONE #29	95-03994	AMC335259 J

284 claims @ \$155/claim = \$44,020.00

RECEIVED
BLM AZ STATE OFFICE
2016 AUG - 1 A 11: 22
PHOENIX, ARIZONA

United States Department of the Interior
Bureau of Land Management
 DIV OF LANDS, MINRLS & ENERGY
 ONE N CENTRAL AVE
 PHOENIX, AZ 85004 -4427
 Phone: 602-417-9200

Receipt

No: 3618539

Transaction #: 3722165	
Date of Transaction: 08/01/2016	
CUSTOMER:	
ANGIE PATCH SURVIVOR'S TRUST 8557 E VIA DE VIVA SCOTTSDALE, AZ 85258-3948 US	

LINE #	QTY	DESCRIPTION	REMARKS	UNIT PRICE	TOTAL
1	1.00	LOCATABLE MINERALS / MINING CLAIMS- NOT NEW-UNADJUD, ONE AUTH NO. ONLY / MINING CLAIM MONEY RECEIVED CASES: AMC98423/\$44020.00	2017 MAINT (284)	- n/a -	44020.00
TOTAL:					\$44,020.00

PAYMENT INFORMATION			
1	AMOUNT:	44020.00	POSTMARKED: N/A
	TYPE:	CHECK	RECEIVED: 08/01/2016
	CHECK NO:	03175	
	NAME:	FENNEMORE CRAIG PC 2394 E CAMELBACK RD STE 600 PHOENIX AZ 85016 US	

REMARKS

This receipt was generated by the automated BLM Collections and Billing System and is a paper representation of a portion of the official electronic record contained therein.

Bonanza Explorations Inc.

U.S. Bureau of Land Management
Arizona State Office
One North Central Avenue, Suite 800
Phoenix, Arizona 85004-4427

SUBJECT: PAYMENT OF CLAIM MAINTENANCE FEES

August 10, 2015

To Whom It May Concern:

Attached is a cheque in the amount of **\$US 84,630.00** for payment of the 2016 Annual Mining Claim Maintenance Fees for the **546 claims** listed on the attached Exhibit A. The claims are located in La Paz County, Arizona.

The claims on the first page of Exhibit A are owned by Angie Patch as trustee of the Angie Patch Survivor's Trust and Angie Patch as trustee of the Daniel L. Patch Credit Trust, 6850 North 86th Street, Scottsdale, Arizona 85250. The claims on the second page are held by Bonanza Explorations Inc.

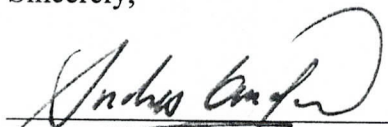
These payments are made by the lessee of the mining claims, Bonanza Explorations Inc., 365 Bay Street, Suite 400, Toronto, Ontario, Canada, M5H 2V1, on behalf of Angie Patch.

The full names of the mining claims and the Bureau of Land Management mining claim serial numbers assigned to the mining claims are described in the attached Exhibit A.

Please mail the time stamped originals back to Bonanza Explorations Inc., c/o Kerr Mines Inc, 365 Bay Street, Suite 400, Toronto, Ontario, Canada, M5H 2V1.

Please contact Bonanza Explorations Inc. should you have any questions.

Sincerely,


Andres Tinajero
VP Finance & CFO
Kerr Mines Inc.

RECEIVED
133 20 2015
BY: *Ram*

Bonanza Explorations Inc.
c/o Kerr Mines Inc.
365 Bay Street, suite 400
Toronto, Ontario, Canada
Telephone: (416) 855-9300 Fax: (416) 361-2519

RECEIPT # 3368465

RECEIVED
BLM AZ STATE OFFICE
2015 AUG 14 A 9:18
PHOENIX, ARIZONA

401022
362237
260459
220648
164418
144884
108058
98957
98423
95246

EXHIBIT A

Attached to and made a part of the Notice of Payment of Annual Maintenance Fees that payment has been paid on or before August 31, 2015 covering the following unpatented lode mining claims situated in the Plomosa Mining District, La Paz County, State of Arizona, located in Sections 7,8, 17-21, 28-33, Township 6 North, Range 19 West; Sections 1, 2, 11-15, 22-27, 36, Township 6 North, Range 20 West, GSRM, described as follows:

NAME OF CLAIM	ORIGINAL RECORDATION BOOK PAGE	PRESENT RECORDATION INSTRUMENT	BLM SERIAL NUMBER (AMC)
Iron Reef # 1-10	1168 69-88		105953-105962 ✓
Copperstone # 1-14		95-05841	335231-335244 ✓
Formerly:	1128 65-80	86-2300 - 2313	91283-91296
Copperstone # 15-17		95-05841	335245-335247 ✓
Formerly:	1129 627-632	86-2314 - 2316	88612-88614
Copperstone # 18-29		95-05841	335248-335259 ✓
Formerly:	1131 294-309	86-2317 - 2328	95246-95257
Copperstone # 30-40	1151 145-157	86-2329 - 2339	98423-98433 ✓
Copperstone # 41-53	1152 181-205	86-2340 - 2352	98957-98969 ✓
Copperstone # 54-57	1152 763-770	86-2353 - 2356	98970-98973 ✓
Copperstone # 58-62	1152 771-779	86-2357 - 2361	98974-98978 ✓
Copperstone # 63	1152 781	86-2362	98979 ✓
Copperstone # 64-65	1173 716-719	86-2363 - 2364	108058-108059 ✓
Copperstone # 101-115	1254 76-105	86-2365 - 2379	144884-144898 ✓
Copperstone # 116A	1254 107	86-2380	144899 ✓
Copperstone # 117-120	1254 109-115	86-2381 - 2384	144900-144903 ✓
Copperstone # 122-127	1254 119-129	86-2385 - 2390	144905-144910 ✓
Copperstone # 129-131	1254 133-138	86-2391 - 2393	144912-144914 ✓
Copperstone # 132-133	1254 139-140	86-2394 - 2395	144915-144916 ✓
Copperstone # 134	1254 142	86-2396	144917 ✓
Copperstone # 136-139	1254 147-154	86-2397 - 2400	144919-144922 ✓
Copperstone # 140-150	1254 155-175	86-2401 - 2411	144923-144933 ✓
Copperstone # 151-161	1254 176-197	86-2412 - 2422	144934-144944 ✓
Copperstone # 162-171	1276 349-371	86-2423 - 2432	164418-164427 ✓
Copperstone # 172A	1276 373	86-2433	164428 ✓
Copperstone # 183A	1276 395	86-2434	164439 ✓
Copperstone # 184-191	1276 397-410	86-2435 - 2442	164440-164447 ✓
Copperstone # 192A	1276 412	86-2443	164448 ✓
Copperstone # 210-315	1276 448-658	86-2444 - 2549	164466-164571 ✓
Copperstone # 316-328	84-2460-2472	86-2550 - 2562	220648-220660 ✓
Copperstone # 329-339	86-4548-4558		260459-260469 ✓

2015 AUG 14 A 9:19
RECEIVED
BLM AZ STATE OFFICE

EXHIBIT A (continued)

<u>Claim Name</u>	<u>La Paz Co. Recordation #</u>	<u>BLM/AMC#</u>
CSA 1 – CSA 51	2004-03993 to 2004-04043	362237 – 362287 ✓
COPPERSTONE 340 – 395	2010-02487 to 2010-02542	401022 – 401077 ✓
COPPERSTONE 403 – 557	2010-02932 to 2010-03086	401078 – 401232 ✓

RECEIVED
BLM AZ STATE OFFICE
2015 AUG 14 A 9:19
PHOENIX, ARIZONA

United States Department of the Interior
Bureau of Land Management
 LANDS/RECREATION & PLANNING
 ONE N CENTRAL AVE
 PHOENIX, AZ 85004 -2203
 Phone: 602-417-9200

Receipt

No: 3368465

Transaction #: 3466559	
Date of Transaction: 08/17/2015	
CUSTOMER:	
BONANZA EXPL INC C/O KERR MINES INC 400-365 BAY ST TORONTO ONTARIO TORONTO, ON M5H 2V1 CA	

LINE #	QTY	DESCRIPTION	REMARKS	UNIT PRICE	TOTAL
1	1.00	LOCATABLE MINERALS / MINING CLAIMS-NOT NEW-UNADJUD, ONE AUTH NO. ONLY / MINING CLAIM MONEY RECEIVED CASES: AMC105953/\$84645.00	MAINT FEE PYMNT (546) 2016	- n/a	84645.00
TOTAL:					\$84,645.00

*\$15.00
 REFUNDED
 ON 11/26/15
 JRC*

PAYMENT INFORMATION			
1	AMOUNT:	84645.00	POSTMARKED: 08/13/2015
	TYPE:	CHECK	RECEIVED: 08/14/2015
	CHECK NO:	393	
	NAME:	BONANZA EXPLORATIONS INC PO BOX 647 TORONTO ONTARIO PARKER AZ 85344 US	

REMARKS

This receipt was generated by the automated BLM Collections and Billing System and is a paper representation of a portion of the official electronic record contained therein.

FedEx *NEW Package*
Express *US Airbill*

FedEx Tracking Number **8059 2898 3090**

Form ID No. **0200**

Recipient's Copy

1 From
Date 8/13/15
Sender's Name Amanda Roady Phone 928 812-5259
Company Bonanza Explorations Inc
Address Az Hwy 95 5miles west Mile Post 121.5
City Quartzsite State AZ ZIP 85246

2 Your Internal Billing Reference

3 To
Recipient's Name AZ State Office Phone 602 417-9200
Company US Bureau of Land Management
Address One North Central Ave # 600
City Phoenix State AZ ZIP 85004

HOLD Weekday
FedEx location address REQUIRED. NOT available for FedEx First Overnight.
 We cannot deliver to P.O. boxes or P.O. ZIP codes. Dept./Floor/Suite/Room

HOLD Saturday
FedEx location address REQUIRED. Available ONLY for FedEx Priority Overnight and FedEx 2Day to select locations.
Use this line for the HOLD location address or for continuation of your shipping address.

4 Express Package Service *To most locations.
NOTE: Service order has changed. Please select carefully.

Next Business Day
 FedEx First Overnight
Earliest next business morning delivery to select locations. Friday shipments will be delivered on Monday unless SATURDAY Delivery is selected.
 FedEx Priority Overnight
Next business morning.* Friday shipments will be delivered on Monday unless SATURDAY Delivery is selected.
 FedEx Standard Overnight
Next business afternoon.* Saturday Delivery NOT available.

2 or 3 Business Days
 FedEx 2Day A.M.
Second business morning.* Saturday Delivery NOT available.
 FedEx 2Day
Second business afternoon.* Thursday shipments will be delivered on Monday unless SATURDAY Delivery is selected.
 FedEx Express Saver
Third business day.* Saturday Delivery NOT available.

5 Packaging *Declared value limit \$500.
 FedEx Envelope* **FedEx Pak*** **FedEx Box** **FedEx Tube** **Other**

6 Special Handling and Delivery Signature Options

SATURDAY Delivery
NOT available for FedEx Standard Overnight, FedEx 2Day A.M., or FedEx Express Saver.

No Signature Required
Package may be left without obtaining a signature for delivery.

Direct Signature
Someone at recipient's address may sign for delivery. Fee applies.

Indirect Signature
If no one is available at recipient's address, someone at a neighboring address may sign for delivery. For residential deliveries only. Fee applies.

Does this shipment contain dangerous goods?
One box must be checked.
 No **Yes** As per attached Shipper's Declaration. **Yes** Shipper's Declaration not required. **Dry Ice** Dry ice, 3, UN 1845 _____ x _____ kg
Dangerous goods (including dry ice) cannot be shipped in FedEx packaging or placed in a FedEx Express Drop Box. **Cargo Aircraft Only**

7 Payment Bill to:
Enter FedEx Acct. No. or Credit Card No. below. Obtain recip. Acct. No.

Sender Acct. No. in Section I will be billed. **Recipient** **Third Party** **Credit Card** **Cash/Check**

Total Packages _____ Total Weight _____ lbs. Credit Card Auth. _____

*Our liability is limited to US\$100 unless you declare a higher value. See the current FedEx Service Guide for details.

Rev. Date 1/12 • Part #167022 • ©2012 FedEx • PRINTED IN U.S.A. SRF



8059 2898 3090

FedEx
FIRST OVERNIGHT


Delivery Address
ONE NORTH CENTRAL

FedEx
TRK#
0200 8059 2898 3090

FRI - 14 AUG 8:00A
FIRST OVERNIGHT

98 ZSYA

85004
AZ-US
PHX



fedex.com 1800.GoFedEx 1800.463.3339

147918 REV 8/08 RRC

FedEx First Overnight®

1800.GoFedEx 1800.463.3339

Authorized Date09/14/2015

Instructions to AccountsAZ BLM REFUND \$15.00 TO BONANZA EXPL INC C/O KERR MINES
INC FOR OVERPAYMENT ON AMC105953 RECEIPT #3368465. IR

Login ID6771

Entry Date09/14/2015

Total Amount\$15.00

Bonanza Explorations Inc.

U.S. Bureau of Land Management
Arizona State Office
One North Central Avenue, Suite 800
Phoenix, Arizona 85004-4427

SUBJECT: PAYMENT OF CLAIM MAINTENANCE FEES

August 8, 2014

To Whom It May Concern:

Attached is a cheque in the amount of **\$US 84,630.00** for payment of the 2015 Annual Mining Claim Maintenance Fees for the **546 claims** listed on the attached Exhibit A. The claims are located in La Paz County, Arizona.

The claims on the first page of Exhibit A are owned by Angie Patch as trustee of the Angie Patch Survivor's Trust and Angie Patch as trustee of the Daniel L. Patch Credit Trust, 6850 North 86th Street, Scottsdale, Arizona 85250. The claims on the second page are held by Bonanza Explorations Inc.


These payments are made by the lessee of the mining claims, Bonanza Explorations Inc., 365 Bay Street, Suite 400, Toronto, Ontario, Canada, M5H 2V1, on behalf of Angie Patch.

The full names of the mining claims and the Bureau of Land Management mining claim serial numbers assigned to the mining claims are described in the attached Exhibit A.

Please mail the time stamped originals back to Bonanza Explorations Inc., c/o Kerr Mines Inc. 365 Bay Street, Suite 400, Toronto, Ontario, Canada, M5H 2V1.

Please contact Bonanza Explorations Inc. should you have any questions.

Sincerely,


Andres Tinajero
VP Finance & CFO
Kerr Mines Inc.

NO. OF CLAIMS 546
AMOUNT \$84,630.00
RECEIPT NO. 3103975
INIT. AT

**** BLM-ASO****

AMC 105953
108058
144884
164418
220648
260459
335231
98423
98957
358874
362237
401022

RECEIVED
BLM AZ STATE OFFICE
24th AUG 15 A 10: 38
PHOENIX, ARIZONA

Bonanza Explorations Inc.
c/o Kerr Mines Inc.
365 Bay Street, suite 400
Toronto, Ontario, Canada

Telephone: (416) 855-9300 Fax: (416) 361-2519

ENTERED
AUG 19 2014
BY: RAM

EXHIBIT A

Attached to and made a part of the Notice of Payment of Annual Maintenance Fees that payment has been paid on or before August 31, 2014 covering the following unpatented lode mining claims situated in the Plomosa Mining District, La Paz County, State of Arizona, located in Sections 7,8, 17-21, 28-33, Township 6 North, Range 19 West; Sections 1, 2, 11-15, 22-27, 36, Township 6 North, Range 20 West, GSRM, described as follows:

NAME OF CLAIM	ORIGINAL RECORDATION BOOK PAGE	PRESENT RECORDATION INSTRUMENT	BLM SERIAL NUMBER (AMC)
Iron Reef # 1-10	1168 69-88		105953-105962
Copperstone # 1-14		95-05841	335231-335244
Formerly:	1128 65-80	86-2300 - 2313	91283-91296
Copperstone # 15-17		95-05841	335245-335247
Formerly:	1129 627-632	86-2314 - 2316	88612-88614
Copperstone # 18-29		95-05841	335248-335259
Formerly:	1131 294-309	86-2317 - 2328	95246-95257
Copperstone # 30-40	1151 145-157	86-2329 - 2339	98423-98433
Copperstone # 41-53	1152 181-205	86-2340 - 2352	98957-98969
Copperstone # 54-57	1152 763-770	86-2353 - 2356	98970-98973
Copperstone # 58-62	1152 771-779	86-2357 - 2361	98974-98978
Copperstone # 63	1152 781	86-2362	98979
Copperstone # 64-65	1173 716-719	86-2363 - 2364	108058-108059
Copperstone # 101-115	1254 76-105	86-2365 - 2379	144884-144898
Copperstone # 116A	1254 107	86-2380	144899
Copperstone # 117-120	1254 109-115	86-2381 - 2384	144900-144903
Copperstone # 122-127	1254 119-129	86-2385 - 2390	144905-144910
Copperstone # 129-131	1254 133-138	86-2391 - 2393	144912-144914
Copperstone # 132-133	1254 139-140	86-2394 - 2395	144915-144916
Copperstone # 134	1254 142	86-2396	144917
Copperstone # 136-139	1254 147-154	86-2397 - 2400	144919-144922
Copperstone # 140-150	1254 155-175	86-2401 - 2411	144923-144933
Copperstone # 151-161	1254 176-197	86-2412 - 2422	144934-144944
Copperstone # 162-171	1276 349-371	86-2423 - 2432	164418-164422
Copperstone # 172A	1276 373	86-2433	164428
Copperstone # 183A	1276 395	86-2434	164439
Copperstone # 184-191	1276 397-410	86-2435 - 2442	164440-164447
Copperstone # 192A	1276 412	86-2443	164448
Copperstone # 210-315	1276 448-658	86-2444 - 2549	164466-164571
Copperstone # 316-328	84-2460-2472	86-2550 - 2562	220648-220660
Copperstone # 329-339	86-4548-4558		260459-260469

RECEIVED
 BLM AZ STATE OFFICE
 2014 AUG 15 A 10:38
 PHOENIX ARIZONA

164510

EXHIBIT A (continued)

Claim Name

CSA 1 - CSA 51

COPPERSTONE 340 - 395

COPPERSTONE 403 - 557

La Paz Co. Recordation #

2004-03993 to 2004-04043

2010-02487 to 2010-02542

2010-02932 to 2010-03086

BLM/AMC#

362237 - 362287

401022 - 401077

401078 - 401232

RECEIVED
BLM AZ STATE OFFICE
2014 AUG 15 A 10:38
PHOENIX, ARIZONA

United States Department of the Interior
Bureau of Land Management
 LANDS/RECREATION & PLANNING
 ONE N CENTRAL AVE
 PHOENIX, AZ 85004 -2203
 Phone: 602-417-9200

INTE
 AUG 19 2014
 BY: *R. Am* Receipt

No: 3103975

Transaction #: 3195562	
Date of Transaction: 08/18/2014	
CUSTOMER:	
BONANZA EXPL INC C/O KERR MINES INC 400-365 BAY ST TORONTO ONTARIO TORONTO, ON M5H 2V1 CA	

LINE #	QTY	DESCRIPTION	REMARKS	UNIT PRICE	TOTAL
1	1.00	LOCATABLE MINERALS / MINING CLAIMS-NOT NEW-UNADJUD, ONE AUTH NO. ONLY / MINING CLAIM MONEY RECEIVED CASES: AMC105953/\$84630.00	MAINT FEE PYMNT (546) 2015	- n/a -	84630.00
TOTAL:					\$84,630.00

PAYMENT INFORMATION					
1	AMOUNT:	84630.00	POSTMARKED:	08/15/2014	
	TYPE:	CHECK	RECEIVED:	08/15/2014	
	CHECK NO:	0827464			
	NAME:	BONANZA EXPLORATIONS INC 400-365 BAY ST TORONTO ONTARIO TORONTO ON M5H 2V1 CA			

REMARKS

This receipt was generated by the automated BLM Collections and Billing System and is a paper representation of a portion of the official electronic record contained therein.

FedEx NEW Package
Express US Airbill

Form 0200
8050 0587 9799

1 From
Date 8/12/14
Sender's Name Amanda Roady Phone 928 662-3264
Company Bonanza Explorations Inc
Address AZ Hwy 95, 5 miles West Mile Post 1215
City Quartzsite State AZ ZIP 85346

2 Your Internal Billing Reference


3 To
Recipient's Name Bureau of Land Management Phone 602 417-9200
Company US Dept of Interior BLM AZ
Address One North Central Ave. Ste. 500
City Phoenix State AZ ZIP 85004-4427

FedEx
TRK# 8050 0587 9799

FRI - 15 AUG AA
EXPRESS SAVER

98 ZSYA

85004
AZ-US
PHX



F10 574562 12AUG14 LHUA 51AC1/ECF2/65DD

4 Express Package Service *To meet location. Packages up to 150 lbs.
NOTE: Service order has changed. Please select carefully. For packages over 25 lbs., use the new FedEx Express Freight US Airbill.

Next Business Day
 FedEx First Overnight
 FedEx Priority Overnight
 FedEx Standard Overnight

2 or 3 Business Days
 FedEx 2Day A.M.
 FedEx 2Day
 FedEx Express Saver

5 Packaging *Declared value limit, \$500.
 FedEx Envelope* FedEx Pak* FedEx Box FedEx Tube Other

6 Special Handling and Delivery Signature Options
 SATURDAY Delivery
 No Signature Required
 Direct Signature
 Indirect Signature
 No
 Yes
 No
 Yes
 No
 Yes

7 Payment Bill to:
 Sender
 Recipient
 Third Party
 Credit Card
 Cash/Check

Total Packages Total Weight Credit Card Acct. No.

RECEIVED
BLM AZ STATE OFFICE
2014 AUG 15 A 10:38
PHOENIX, ARIZONA

fedex.com 1800.GoFedEx 1800.463.3339

8180 6876
RT 276 1 D
ST 6.2 9799 99 08.15 14

Bonanza Exploration

2014 Maintenance
546 claims

Lead File Numbers

AMC

401022

362237

26459

220648

164418

144884

108058

98957

98423

95246

335231

88612

91283

105953

Bonanza Explorations Inc.

U.S. Bureau of Land Management
Phoenix Field Office
222 North Central Ave.
Phoenix, Arizona 85004-2203

NO. OF CLAIMS 546
AMOUNT 76440
RECEIPT NO. 2861774
INIT. JK
** BLM-ASO**

RECEIVED
BLM AZ STATE OFFICE
2013 AUG 22 A 9:05
PHOENIX, ARIZONA

SUBJECT: PAYMENT OF CLAIM MAINTENANCE FEES AND NOTICE OF INTENT TO HOLD UNPATENTED MINING CLAIMS

To Whom It May Concern:

Attached is a **\$76,440.00** check for payment of the Annual Mining Claim Maintenance Fees for the **546 claims** listed on the attached Exhibit A. The claims are located in La Paz County, Arizona.

The claims are owned by Angie Patch as trustee of the Angie Patch Survivor's Trust and Angie Patch as trustee of the Daniel L. Patch Credit Trust, 6850 North 86th Street, Scottsdale, Arizona 85250.


These payments are made by the lessee of the mining claims, Bonanza Explorations Inc. 290 Gentry Way, Suite 6, Reno, Nevada 89502, on behalf of Angie Patch.


The full names of the mining claims and the Bureau of Land Management mining claim serial numbers assigned to the mining claims are described in the attached Exhibit A.

Please mail the time stamped originals back to Bonanza Explorations Inc., 290 Gentry Way, Suite 6, Reno, Nevada 89502.

Please contact Bonanza Explorations Inc. should you have any questions.

Sincerely,


Brian Kirwin, President
Bonanza Explorations Inc.



Bonanza Explorations Inc.
290 Gentry Way, Suite 6
Reno, Nevada 89502
Telephone: (775) 824-0707 Fax: (775) 824-0898

EXHIBIT A

Attached to and made a part of that certain Affidavit / Notice of Intention to Hold Unpatented Mining Claims, Notice of Payment of Annual Fees that payment has been paid on or before August 31, 2013 covering the following unpatented lode mining claims situated in the Plomosa Mining District, La Paz County, State of Arizona, located in Sections 7,8, 17-21, 28-33, Township 6 North, Range 19 West; Sections 1, 2, 11-15, 22-27, 36, Township 6 North, Range 20 West, GSRM, described as follows:

NAME OF CLAIM	ORIGINAL RECORDATION BOOK PAGE	PRESENT RECORDATION INSTRUMENT	BLM SERIAL NUMBER (AMC)
Iron Reef # 1-10	1168 69-88		105953-105962
Copperstone # 1-14 Formerly:	1128 65-80	95-05841 86-2300 - 2313	335231-335244 91283-91296
Copperstone # 15-17 Formerly:	1129 627-632	95-05841 86-2314 - 2316	335245-335247 88612-88614
Copperstone # 18-29 Formerly:	1131 294-309	95-05841 86-2317 - 2328	335248-335259 95246-95257
Copperstone # 30-40	1151 145-157	86-2329 - 2339	98423-98433
Copperstone # 41-53	1152 181-205	86-2340 - 2352	98957-98969
Copperstone # 54-57	1152 763-770	86-2353 - 2356	98970-98973
Copperstone # 58-62	1152 771-779	86-2357 - 2361	98974-98978
Copperstone # 63	1152 781	86-2362	98979
Copperstone # 64-65	1173 716-719	86-2363 - 2364	108058-108059
Copperstone # 101-115	1254 76-105	86-2365 - 2379	144884-144898
Copperstone # 116A	1254 107	86-2380	144899
Copperstone # 117-120	1254 109-115	86-2381 - 2384	144900-144903
Copperstone # 122-127	1254 119-129	86-2385 - 2390	144905-144910
Copperstone # 129-131	1254 133-138	86-2391 - 2393	144912-144914
Copperstone # 132-133	1254 139-140	86-2394 - 2395	144915-144916
Copperstone # 134	1254 142	86-2396	144917
Copperstone # 136-139	1254 147-154	86-2397 - 2400	144919-144922
Copperstone # 140-150	1254 155-175	86-2401 - 2411	144923-144933
Copperstone # 151-161	1254 176-197	86-2412 - 2422	144934-144944
Copperstone # 162-171	1276 349-371	86-2423 - 2432	164418-164427
Copperstone # 172A	1276 373	86-2433	164428
Copperstone # 183A	1276 395	86-2434	164439
Copperstone # 184-191	1276 397-419	86-2435 - 2442	164440-164447
Copperstone # 192A	1276 412	86-2443	164448
Copperstone # 210-315	1276 448-658	86-2444 - 2549	164466-164571
Copperstone # 316-328	84-2460-2472	86-2550 - 2562	220648-220660
Copperstone # 329-339	86-4548-4558		260459-260469

RECEIVED
 BLM AZ STATE OFFICE
 AUG 14 2013
 8:08 AM

Claim Name

CSA 1 – CSA 51
COPPERSTONE 340 – 395
COPPERSTONE 403 – 557

La Paz Co. Recordation #

2004-03993 to 2004-04043
2010-02487 to 2010-02542
2010-02932 to 2010-03086

BLM/AMC#

362237 – 362287
401022 – 401077
401078 – 401232

PHOENIX, ARIZONA

2013 AUG 22 A 9:08

RECEIVED
BLM AZ STATE OFFICE

United States Department of the Interior
Bureau of Land Management

Receipt

LANDS/RECREATION & PLANNING

ONE N CENTRAL AVE

PHOENIX, AZ 85004 -2203

Phone: 602-417-9200

No:

2861774

Transaction #: 2947654

Date of Transaction: 08/22/2013

CUSTOMER:

BONANZA EXPLORATIONS INC
 290 GENTRY WAY STE 6
 RENO,NV 89502-4255 US

LINE #	QTY	DESCRIPTION	REMARKS	UNIT PRICE	TOTAL
1	1.00	LOCATABLE MINERALS / MINING CLAIMS- NOT NEW-UNADJUD,ONE AUTH NO. ONLY / MINING CLAIM MONEY RECEIVED CASES: AMC105953/\$76440.00	MAINT 2014 (546)	- n/a -	76440.00
TOTAL:					\$76,440.00

PAYMENT INFORMATION

1	AMOUNT:	76440.00	POSTMARKED:	N/A
	TYPE:	CHECK	RECEIVED:	08/22/2013
	CHECK NO:	001968		
	NAME:	BONANZA EXPLORATIONS INC 290 GENTRY WAY STE 6 RENO NV 89502-4255 US		

REMARKS

This receipt was generated by the automated BLM Collections and Billing System and is a paper representation of a portion of the official electronic record contained therein.

Bonanza Explorations Inc.

U.S. Bureau of Land Management
Phoenix Field Office
222 North Central Ave.
Phoenix, Arizona 85004-2203

NO. OF CLAIMS 546
AMOUNT 76440
RECEIPT NO. 2403261
INIT. SC

**** BLM-ASO****

AmC 105953
AmC 335231
AmC 98423
AmC 98957
AmC 108058
AmC 144884
AmC 164418
AmC 220648
AmC 260459
AmC 362237
AmC 401022

SUBJECT: PAYMENT OF CLAIM MAINTENANCE FEES AND NOTICE OF INTENT TO HOLD UNPATENTED MINING CLAIMS

To Whom It May Concern:

Attached is a \$76,440.00 check for payment of the Annual Mining Claim Maintenance Fees for the 546 claims listed on the attached Exhibit A. The claims are located in La Paz County, Arizona.

The claims are owned by Dan Patch, Patch Living Trust Trustee, 6850 North 86th Street, Scottsdale, Arizona 85250.


These payments are made by the lessee of the mining claims, Bonanza Explorations Inc. 290 Gentry Way, Suite 6, Reno, Nevada 89502, on behalf of Mr. Patch.

The full names of the mining claims and the Bureau of Land Management mining claim serial numbers assigned to the mining claims are described in the attached Exhibit A.

Please mail the time stamped originals back to Bonanza Explorations Inc., 290 Gentry Way, Suite 6, Reno, Nevada 89502.

Please contact Bonanza Explorations Inc. should you have any questions.

Sincerely,



Foster Wilson, VP Corporate Development
Bonanza Explorations Inc.

ENTERED INTO COMPUTER

AUG 23 2011 AT

RECEIVED
BLM PHOENIX FIELD OFFICE
2011 AUG 12 A 9:39
PHOENIX, ARIZONA

Bonanza Explorations Inc.
290 Gentry Way, Suite 6
Reno, Nevada 89502
Telephone: (775) 824-0707 Fax: (775) 824-0898

EXHIBIT A

Attached to and made a part of that certain Affidavit / Notice of Intention to Hold Unpatented Mining Claims, Notice of Payment of Annual Fees that payment has been paid on or before August 31, 2010 covering the following unpatented lode mining claims situated in the Plomosa Mining District, La Paz County, State of Arizona, located in Sections 7,8, 17-21, 28-33, Township 6 North, Range 19 West; Sections 1, 2, 11-15, 22-27, 36, Township 6 North, Range 20 West, GSRM, described as follows:

NAME OF CLAIM	ORIGINAL RECORDATION BOOK PAGE	PRESENT RECORDATION INSTRUMENT	BLM SERIAL NUMBER (AMC)
Iron Reef # 1-10	1168 69-88		105953-105962 ¹⁰
Copperstone # 1-14 Formerly:	1128 65-80	95-05841 86-2300 - 2313	335231-335244 ¹⁴ 91283-91296 ¹⁴
Copperstone # 15-17 Formerly:	1129 627-632	95-05841 86-2314 - 2316	335245-335247 ³ 88612-88614 ³
Copperstone # 18-29 Formerly:	1131 294-309	95-05841 86-2317 - 2328	335248-335259 ¹² 95246-95257 ¹²
Copperstone # 30-40	1151 145-157	86-2329 - 2339	98423-98433 ¹¹
Copperstone # 41-53	1152 181-205	86-2340 - 2352	98957-98969 ¹³
Copperstone # 54-57	1152 763-770	86-2353 - 2356	98970-98973 ⁴
Copperstone # 58-62	1152 771-779	86-2357 - 2361	98974-98978 ⁵
Copperstone # 63	1152 781	86-2362	98979 ¹
Copperstone # 64-65	1173 716-719	86-2363 - 2364	108058-108059 ²
Copperstone # 101-115	1254 76-105	86-2365 - 2379	144884-144898 ¹⁵
Copperstone # 116A	1254 107	86-2380	144899 ¹
Copperstone # 117-120	1254 109-115	86-2381 - 2384	144900-144903 ⁴
Copperstone # 122-127	1254 119-129	86-2385 - 2390	144905-144910 ⁶
Copperstone # 129-131	1254 133-138	86-2391 - 2393	144912-144914 ³
Copperstone # 132-133	1254 139-140	86-2394 - 2395	144915-144916 ²
Copperstone # 134	1254 142	86-2396	144917 ¹
Copperstone # 136-139	1254 147-154	86-2397 - 2400	144919-144922 ⁴
Copperstone # 140-150	1254 155-175	86-2401 - 2411	144923-144933 ¹¹
Copperstone # 151-161	1254 176-197	86-2412 - 2422	144934-144944 ¹¹
Copperstone # 162-171	1276 349-371	86-2423 - 2432	164418-164427 ¹⁰
Copperstone # 172A	1276 373	86-2433	164428 ¹
Copperstone # 183A	1276 395	86-2434	164439 ¹
Copperstone # 184-191	1276 397-410	86-2435 - 2442	164440-164447 ⁸
Copperstone # 192A	1276 412	86-2443	164448 ¹
Copperstone # 210-315	1276 448-658	86-2444 - 2549	164466-164571 ¹⁰⁶
Copperstone # 316-328	84-2460-2472	86-2550 - 2562	220648-220660 ¹³
Copperstone # 329-339	86-4548-4558		260459-260469 ¹¹

RECEIVED
BLM
PLAZA
OFFICE

Claim Name

La Paz Co. Recordation #

BLM/AMC#

CSA 1 - CSA 51
COPPERSTONE 340 - 395
COPPERSTONE 403 - 557

2004-03993 to 2004-04043
2010-02487 to 2010-02542
2010-02932 to 2010-03086

362237 - 362287 ⁵¹
401022 - 401077 ⁵⁶
401078 - 401232 ¹⁵⁵

RECEIVED
LA PAZ COUNTY OFFICE
2011 AUG 12 A 9:39
PHOENIX, ARIZONA



State of Arizona)
County of La Paz) SS
I, Shelly D. Baker, Recorder in and for the County of
La Paz, State of Arizona, do hereby certify that the
foregoing attached copy, consisting of 4 pages,
is a true and correct copy of the document recorded
in my office as Recording No. 2011-3541.
This certification valid only if printed in purple ink.
Witness my hand and official seal this date: 7-11-2011

Shelly D. Baker, County Recorder
By: [Signature]
Deputy

Recorded at the request of:
Bonanza Explorations Inc.

When recorded return to:
Foster Wilson, VP Corporate Development
Bonanza Explorations, Inc.
290 Gentry Way, Suite #6
Reno, Nevada 89502

Affidavit of Payment of Federal Annual Mining Claim Maintenance Fees and Notice of Intent to Hold Unpatented Mining Claims

The undersigned lessee acting on its own behalf and on behalf of the owner of the unpatented mining claims listed in the attached Exhibit A gives notice as follows:

1. Dan Patch, Trustee of the Patch Living Trust is the owner of the unpatented mining claims listed on the attached Exhibit A and located in La Paz County, Arizona. The address of the owner is 6850 North 86th Street, Scottsdale, Arizona 85250.
2. The full names of the mining claims and the Bureau of Land Management mining claim serial numbers assigned to the mining claims are described in the Exhibit A attached to and by this reference incorporated in this Notice.
3. The Owner intends to hold the claims for the assessment years ending on September 1, 2011, and September 1, 2012.
4. The Owner has paid the federal annual mining claim rental fees for the assessment year ending on September 1, 2011, and has paid the mining claim maintenance fees for the assessment year ending on September 1, 2012.
5. There are 546 Claims listed in Exhibit A.

RECEIVED
2011 AUG 12 A 9:39
OFFICE
SHELLY, ARIZONA

This Notice is made and executed on 8/8/11.

Dan Patch
Trustee for Patch Living Trust

By

Bonanza Explorations Inc.

Foster Wilson
Foster Wilson
VP Corporate Development

STATE OF NEVADA,)
)
COUNTY OF Washoe)ss.



This Notice of Intent to Hold was acknowledged before me on Aug 8th 2011, by Foster Wilson.

Sharolyn P. Wilson
Notary Public

RECEIVED
COUNTY CLERK'S OFFICE
2011 AUG 12 A 9:39
WASHOE, ARIZONA

United States Department of the Interior
Bureau of Land Management
 LANDS/RECREATION & PLANNING
 ONE N CENTRAL AVE
 PHOENIX, AZ 85004 -2203
 Phone: 602-417-9200

Receipt

No: 2403261

Transaction #: 2478494	
Date of Transaction: 08/12/2011	
CUSTOMER:	
BONANZA EXPLORATIONS INC 290 GENTRY WAY STE 6 RENO,NV 89502-4255 US	

LINE #	QTY	DESCRIPTION	REMARKS	UNIT PRICE	TOTAL
1	1.00	LOCATABLE MINERALS / MINING CLAIMS-NOT NEW-UNADJUD,ONE AUTH NO. ONLY / MINING CLAIM MONEY RECEIVED CASES: AMC105953/\$76440.00	MAINT (546) 2012	- n/a -	76440.00
TOTAL:					\$76,440.00

PAYMENT INFORMATION			
1	AMOUNT:	76440.00	POSTMARKED: N/A
	TYPE:	CHECK	RECEIVED: 08/12/2011
	CHECK NO:	001025	
	NAME:	BONANZA EXPLORATIONS INC 290 GENTRY WAY STE 6 RENO NV 89502-4255 US	

REMARKS

This receipt was generated by the automated BLM Collections and Billing System and is a paper representation of a portion of the official electronic record contained therein.

Bonanza Explorations Inc.

AMC 362237
 AMC 401022
 AMC 105953
 AMC 335231
 AMC 98423
 AMC 98957
 AMC 108058
 AMC 144884
 AMC 164418
 AMC 220648
 AMC 260459

U.S. Bureau of Land Management
 Phoenix Field Office
 222 North Central Ave.
 Phoenix, Arizona 85004-2203

SUBJECT: PAYMENT OF CLAIM MAINTENANCE FEES AND NOTICE OF INTENT TO HOLD UNPATENTED MINING CLAIMS

To Whom It May Concern:

Attached is a \$76,440.00 check for payment of the Annual Mining Claim Maintenance Fees for the 546 claims listed on the attached Exhibit A. The claims are located in La Paz County, Arizona.

The claims are owned by Dan Patch, Patch Living Trust Trustee, 6850 North 86th Street, Scottsdale, Arizona 85250. ✓


These payments are made by the lessee of the mining claims, Bonanza Explorations Inc. 290 Gentry Way, Suite 6, Reno, Nevada 89502, on behalf of Mr. Patch.

The full names of the mining claims and the Bureau of Land Management mining claim serial numbers assigned to the mining claims are described in the attached Exhibit A.

Please mail the time stamped originals back to Bonanza Explorations Inc., 290 Gentry Way, Suite 6, Reno, Nevada 89502.

Please contact Bonanza Explorations Inc. should you have any questions.

Sincerely,



Foster Wilson, VP Corporate Development
 Bonanza Explorations Inc.,

RECEIVED
 LA PAZ STATE OFFICE
 200 AUG 17 A 10:53
 PHOENIX, ARIZONA

Bonanza Explorations Inc.
 290 Gentry Way, Suite 6
 Reno, Nevada 89502
 Telephone: (775) 824-0707 Fax: (775) 824-0898

NO. OF CLAIMS 546
 AMOUNT 76,440
 RECEIPT NO. 2192753
 INIT. JC

** BLM-ASO**

EXHIBIT A

Attached to and made a part of that certain Affidavit / Notice of Intention to Hold Unpatented Mining Claims, Notice of Payment of Annual Fees that payment has been paid on or before August 31, 2010 covering the following unpatented lode mining claims situated in the Plomosa Mining District, La Paz County, State of Arizona, located in Sections 7,8, 17-21, 28-33, Township 6 North, Range 19 West; Sections 1, 2, 11-15, 22-27, 36, Township 6 North, Range 20 West, GSRM, described as follows:

NAME OF CLAIM	ORIGINAL RECORDATION BOOK PAGE	PRESENT RECORDATION INSTRUMENT	BLM SERIAL NUMBER (AMC)	
Iron Reef # 1-10	1168 69-88		105953-105962	10
Copperstone # 1-14		95-05841	335231-335244	14
Formerly:	1128 65-80	86-2300 - 2313	91283-91296	
Copperstone # 15-17		95-05841	335245-335247	03
Formerly:	1129 627-632	86-2314 - 2316	88612-88614	
Copperstone # 18-29		95-05841	335248-335259	12
Formerly:	1131 294-309	86-2317 - 2328	95246-95257	
Copperstone # 30-40	1151 145-157	86-2329 - 2339	98423-98433	11
Copperstone # 41-53	1152 181-205	86-2340 - 2352	98957-98969	13
Copperstone # 54-57	1152 763-770	86-2353 - 2356	98970-98973	04
Copperstone # 58-62	1152 771-779	86-2357 - 2361	98974-98978	05
Copperstone # 63	1152 781	86-2362	98979	01
Copperstone # 64-65	1173 716-719	86-2363 - 2364	108058-108059	02
Copperstone # 101-115	1254 76-105	86-2365 - 2379	144884-144898	15
Copperstone # 116A	1254 107	86-2380	144899	01
Copperstone # 117-120	1254 109-115	86-2381 - 2384	144900-144903	04
Copperstone # 122-127	1254 119-129	86-2385 - 2390	144905-144910	06
Copperstone # 129-131	1254 133-138	86-2391 - 2393	144912-144914	03
Copperstone # 132-133	1254 139-140	86-2394 - 2395	144915-144916	02
Copperstone # 134	1254 142	86-2396	144917	01
Copperstone # 136-139	1254 147-154	86-2397 - 2400	144919-144922	04
Copperstone # 140-150	1254 155-175	86-2401 - 2411	144923-144933	11
Copperstone # 151-161	1254 176-197	86-2412 - 2422	144934-144944	11
Copperstone # 162-171	1276 349-371	86-2423 - 2432	164418-164427	10
Copperstone # 172A	1276 373	86-2433	164428	01
Copperstone # 183A	1276 395	86-2434	164439	01
Copperstone # 184-191	1276 397-410	86-2435 - 2442	164440-164447	08
Copperstone # 192A	1276 412	86-2443	164448	01
Copperstone # 210-315	1276 448-658	86-2444 - 2549	164466-164571	106
Copperstone # 316-328	84-2460-2472	86-2550 - 2562	220648-220660	13
Copperstone # 329-339	86-4548-4580		260459-260469	11

RECEIVED
STATE OFFICE

ENTERED INTO COMPUTER

AUG 25 2010

148
50

United States Department of the Interior
 Bureau of Land Management
 LANDS/RECREATION & PLANNING
 ONE N CENTRAL AVE
 PHOENIX, AZ 85004 -2203
 Phone:

Receipt

No: 2192753

Transaction #: 2262551		ENTERED INTO COMPUTER
Date of Transaction: 08/17/2010		
CUSTOMER:	BONANZA EXPLORATIONS INC 290 GENTRY WAY STE 6 RENO, NV 89502-4255 US	AUG 25 2010

LINE #	QTY	DESCRIPTION	REMARKS	UNIT PRICE	TOTAL
1	1.00	LOCATABLE MINERALS / MINING CLAIMS-NOT NEW-UNADJUD, ONE AUTH NO. ONLY / MINING CLAIM MONEY RECEIVED CASES: AMC105953/\$76440.00	MAINT (546) 2011	- n/a -	76440.00
TOTAL:					\$76,440.00

PAYMENT INFORMATION			
1	AMOUNT:	76440.00	POSTMARKED: N/A
	TYPE:	CHECK	RECEIVED: 08/17/2010
	CHECK NO:	000448	
	NAME:	BONANZA EXPLORATIONS INC 290 GENTRY WAY STE 6 RENO NV 89502-4255 US	

REMARKS

This receipt was generated by the automated BLM Collections and Billing System and is a paper representation of a portion of the official electronic record contained therein.

LEAD FILE NUMBERS:

AMC 105953

AMC 104418

AMC 358874

AMC 335231

AMC 220648

AMC 363082

AMC 98423

AMC 260459

AMC 362288

AMC 98957

AMC 362237

AMC 361462

AMC 108057

AMC 366703

AMC 144884

AMC 360266

American Bonanza Gold Mining Corp.

U.S. Bureau of Land Management
Phoenix Field Office
222 North Central Ave.
Phoenix, Arizona 85004-2203

RECEIVED
BLM AZ STATE OFFICE
2009 JUL 20 A 9:00
PHOENIX, ARIZONA

SUBJECT: PAYMENT OF CLAIM MAINTENANCE FEES AND NOTICE OF INTENT TO HOLD UNPATENTED MINING CLAIMS

To Whom It May Concern:

Attached is a **\$46,900.00** check for payment of the Annual Mining Claim Maintenance Fees for the **335 claims** listed on the attached Exhibit A. The claims are located in La Paz County, Arizona.

The claims are owned by Dan Patch, Patch Living Trust Trustee, 6850 North 86th Street, Scottsdale, Arizona 85250.

These payments are made by the lessee of the mining claims, American Bonanza Gold Mining Corp., 290 Gentry Way, Suite 6, Reno, Nevada 89502, on behalf of Mr. Patch.

The full names of the mining claims and the Bureau of Land Management mining claim serial numbers assigned to the mining claims are described in the attached Exhibit A.

Please mail the time stamped originals back to American Bonanza Gold Mining Corp., 290 Gentry Way, Suite 6, Reno, Nevada 89502.

Please contact American Bonanza Gold Mining Corp. should you have any questions.

Sincerely,



Brian Kirwin, President
American Bonanza Gold Mining Corp.

American Bonanza Gold Mining Corp.
290 Gentry Way, Suite 6
Reno, Nevada 89502
Telephone: (775) 824-0707 Fax: (775) 824-0898

ENTERED INTO COMPUTER
7/27/09 DJJ

EXHIBIT A

Attached to and made a part of that certain Affidavit / Notice of Intention to Hold Unpatented Mining Claims, Notice of Payment of Annual Fees that payment has been paid on or before August 31, 2008 covering the following unpatented lode mining claims situated in the Plomosa Mining District, La Paz County, State of Arizona, located in Sections 18-22, Township 6 North, Range 19 West; Sections 1, 2, 11-15, 22-27, Township 6 North, Range 20 West, GSRM, described as follows:

NAME OF CLAIM	ORIGINAL RECORDATION BOOK PAGE	PRESENT RECORDATION INSTRUMENT	BLM SERIAL NUMBER (AMC)
Iron Reef # 1-10	1168 69-88		L105953-105962 ✓
Copperstone # 1-14		95-05841	335231-335244 ✓
Formerly:	1128 65-80	86-2300 - 2313	91283-91296 <i>inactive</i>
Copperstone # 15-17		95-05841	335245-335247 ✓
Formerly:	1129 627-632	86-2314 - 2316	88612-88614 <i>inactive</i>
Copperstone # 18-29		95-05841	335248-335259 ✓
Formerly:	1131 294-309	86-2317 - 2328	95246-95257 <i>inactive</i>
Copperstone # 30-40	1151 145-157	86-2329 - 2339	L98423-98433 ✓
Copperstone # 41-53	1152 181-205	86-2340 - 2352	L98957-98969 ✓
Copperstone # 54-57	1152 763-770	86-2353 - 2356	98970-98973 ✓
Copperstone # 58-62	1152 771-779	86-2357 - 2361	98974-98978 ✓
Copperstone # 63	1152 781	86-2362	98979 ✓
Copperstone # 64-65	1173 716-719	86-2363 - 2364	L108058-108059 ✓
Copperstone # 101-115	1254 76-105	86-2365 - 2379	L144884-144898 ✓
Copperstone # 116A	1254 107	86-2380	144899 ✓
Copperstone # 117-120	1254 109-115	86-2381 - 2384	144900-144903 ✓
Copperstone # 122-127	1254 119-129	86-2385 - 2390	144905-144910 ✓
Copperstone # 129-131	1254 133-138	86-2391 - 2393	144912-144914 ✓
Copperstone # 132-133	1254 139-140	86-2394 - 2395	144915-144916 ✓
Copperstone # 134	1254 142	86-2396	144917 ✓
Copperstone # 136-139	1254 147-154	86-2397 - 2400	144919-144922 ✓
Copperstone # 140-150	1254 155-175	86-2401 - 2411	144923-144933 ✓
Copperstone # 151-161	1254 176-197	86-2412 - 2422	144934-144944 ✓
Copperstone # 162-171	1276 349-371	86-2423 - 2432	L164418-164427 ✓
Copperstone # 172A	1276 373	86-2433	164428 ✓
Copperstone # 183A	1276 395	86-2434	164439 ✓
Copperstone # 184-191	1276 397-410	86-2435 - 2442	164440-164447 ✓
Copperstone # 192A	1276 412	86-2443	164448 ✓
Copperstone # 210-315	1276 448-658	86-2444 - 2549	164466-164571 ✓
Copperstone # 316-328	84-2460-2472	86-2550 - 2562	L220648-220660 ✓
Copperstone # 329-339	86-4548-4558		L260459-260469 ✓

RECEIVED
BLM AZ STATE OFFICE

2009 JUN 20 A 9:00

Claim Name

CSA 1 – CSA 51

BLM/AMC#

L362237 – 362287

La Paz Co. Recordation #

2004-03993 to 2004-04043

RECEIVED
BLM AZ STATE OFFICE
2009 JUL 20 A 9:00
PHOENIX, ARIZONA

Bonanza Explorations Inc.

U.S. Bureau of Land Management
Phoenix Field Office
222 North Central Ave.
Phoenix, Arizona 85004-2203

**SUBJECT: PAYMENT OF CLAIM MAINTENANCE FEES AND NOTICE OF INTENT
TO HOLD UNPATENTED MINING CLAIMS**

To Whom It May Concern:

Attached is a **\$1,540.00** check for payment of the Annual Mining Claim Maintenance Fees for the **11 claims** listed on the attached Exhibit A. The claims are located in La Paz County, Arizona.

These payments are made by the owner of the mining claims, Bonanza Explorations, Inc., 290 Gentry Way, Suite 6, Reno, Nevada 89502.

The full names of the mining claims and the Bureau of Land Management mining claim serial numbers assigned to the mining claims are described in the attached Exhibit A.

Please mail the time stamped originals back to American Bonanza Gold Mining Corp., 290 Gentry Way, Suite 6, Reno, Nevada 89502.

Please contact Bonanza Explorations Inc. should you have any questions.

Sincerely,



Brian Kirwin, President
Bonanza Explorations Inc.

RECEIVED
BLM AZ STATE OFFICE
2009 JUL 20 A 9: 01
PHOENIX, ARIZONA

Bonanza Explorations Inc.

290 Gentry Way, Suite 6
Reno, Nevada 89502

Telephone: (775) 824-0707 Fax: (775) 824-0898

EXHIBIT A

Socorro Properties – La Paz County, Arizona

The following unpatented lode mining claims situated in Section 25, 26, and 36 in T 5 N, R 12 W, (Gila & Salt River Meridian), La Paz County, Arizona

<u>Claim Name</u>	<u>BLM/AMC#</u>	<u>Maricopa Co. Recordation #</u>
S1	AMC 366703	2005-03173
S2	AMC 366704	2005-03174
S3	AMC 366705	2005-03175
S4	AMC 366706	2005-03176
S5	AMC 366707	2005-03177
S6	AMC 366708	2005-03178
S7	AMC 366709	2005-03179
S8	AMC 366710	2005-03180
S9	AMC 366711	2005-03181
S10	AMC 366712	2005-03182
S11	AMC 366713	2005-03183

Total: 11 Claims

RECEIVED
BLM AZ STATE OFFICE
2009 JUL 20 A 9: 01
PHOENIX, ARIZONA

Bonanza Explorations Inc.

U.S. Bureau of Land Management
Phoenix Field Office
222 North Central Ave.
Phoenix, Arizona 85004-2203

**SUBJECT: PAYMENT OF CLAIM MAINTENANCE FEES AND NOTICE OF INTENT
TO HOLD UNPATENTED MINING CLAIMS**

To Whom It May Concern:

Attached is a **\$2,940.00** check for payment of the Annual Mining Claim Maintenance Fees for the **21 claims** listed on the attached Exhibit A. The claims are located in Yavapai County, Arizona.

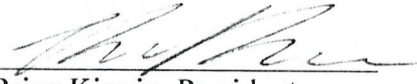
These payments are made by the owner of the mining claims, Bonanza Explorations, Inc., 290 Gentry Way, Suite 6, Reno, Nevada 89502.

The full names of the mining claims and the Bureau of Land Management mining claim serial numbers assigned to the mining claims are described in the attached Exhibit A.

Please mail the time stamped originals back to Bonanza Explorations Inc., 290 Gentry Way, Suite 6, Reno, Nevada 89502.

Please contact American Bonanza Gold Mining Corp. should you have any questions.

Sincerely,


Brian Kirwin, President
Bonanza Explorations Inc.

RECEIVED
BLM AZ STATE OFFICE
2009 JUL 20 A 9:01
PHOENIX, ARIZONA

EXHIBIT A

Hasayampa Properties – Yavapai County, Arizona

The following unpatented lode mining claims situated in Sections 1, 12, 13, 14, 23, & 24 T 8 N, R 3 W, Sections 6, 7, 18, & 19, T 8 N, R 2 W (Gila & Salt River Meridian), Yavapai County, Arizona:

<u>Claim Name</u>	<u>BLM/AMC#</u>	<u>Yavapai Co. Book</u>	<u>Yavapai Co. Page</u>
H20	360285	4125	393
H21	360286	4125	394
H22	360287	4125	395
H23	360288	4125	396
H24	360289	4125	397
H25	360290	4125	398
H26	360291	4125	399
H27	360292	4125	400
H28	360293	4125	401
H29	360294	4125	402
H30	360295	4125	403
H31	360296	4125	404
H44	360309	4125	417
H46	360311	4125	419
H48	360313	4125	421
H50	360315	4125	423
H55	360320	4125	428
H57	360322	4125	430
H59	360324	4125	432
H61	360326	4125	434
H63	360328	4125	436

Total: 21 Claims

RECEIVED
BLM AZ STATE OFFICE
2009 JUL 20 A 9: 01
PHOENIX, ARIZONA

Bonanza Explorations Inc.

U.S. Bureau of Land Management
Phoenix Field Office
222 North Central Ave.
Phoenix, Arizona 85004-2203

SUBJECT: PAYMENT OF CLAIM MAINTENANCE FEES AND NOTICE OF INTENT TO HOLD UNPATENTED MINING CLAIMS

To Whom It May Concern:

Attached is a **\$9,380.00** check for payment of the Annual Mining Claim Maintenance Fees for the **67 claims** listed on the attached Exhibit A. The claims are located in Mohave County, Arizona.


These payments are made by the owner of the mining claims, Bonanza Explorations, Inc., 290 Gentry Way, Suite 6, Reno, Nevada 89502.

The full names of the mining claims and the Bureau of Land Management mining claim serial numbers assigned to the mining claims are described in the attached Exhibit A.

Please mail the time stamped originals back to American Bonanza Gold Mining Corp., 290 Gentry Way, Suite 6, Reno, Nevada 89502.

Please contact Bonanza Explorations Inc. should you have any questions.

Sincerely,



Brian Kirwin, President
Bonanza Explorations Inc.

RECEIVED
BLM AZ STATE OFFICE
2009 JUL 20 A 9:01
PHOENIX, ARIZONA

Bonanza Explorations Inc.

290 Gentry Way, Suite 6
Reno, Nevada 89502

Telephone: (775) 824-0707 Fax: (775) 824-0898

EXHIBIT A

Oatman Properties – Mohave County, Arizona

The following unpatented lode mining claims situated in Sections 3, 4, 9, & 10 in T 19 N, R 20 W, (Gila & Salt River Meridian), Mohave County, Arizona:

<u>Claim Name</u>	<u>BLM/AMC #</u>	<u>Maricopa Co. Recordation #</u>
OAT1	358874	03-103694
OAT2	358875	03-103695
OAT3	358876	03-103696
OAT4	358877	03-103697
OAT5	358878	03-103698
OAT6	358879	03-103699
OAT7	358880	03-103700
OAT8	358881	03-103701
OAT9	358882	03-103702
OAT10	358883	03-103703
OAT11	358884	03-103704
OAT12	358885	03-103705
OAT13	358886	03-103706
OAT14	358887	03-103707
OAT15	358888	03-103708
OAT 16	358889	03-103709
OAT17	358890	03-103710
OAT18	358891	03-103711
OAT29	358892	03-103712
OAT30	358893	03-103713
OAT31	358894	03-103714
OAT32	358895	03-103715
OAT33	358896	03-103716
OAT34	358897	03-103717
OAT35	358898	03-103718
OAT36	358899	03-103719
OAT37	358900	03-103720
OAT38	358901	03-103721
OAT39	358902	03-103722
OAT40	358903	03-103723
OAT41	358904	03-103724
OAT42	358905	03-103725
OAT43	358906	03-103726
OAT44	358907	03-103727
OAT45	358908	03-103728
OAT46	358909	03-103729

RECEIVED
 BLM AZ STATE OFFICE
 2009 JUL 20 A 10 01
 PHOENIX, ARIZONA

OAT47	358910	03-103730
OAT48	358911	03-103731
OAT49	358912	03-103732
OAT50	358913	03-103733
OAT51	358914	03-103734
OAT52	358915	03-103735
OAT53	358916	03-103736
OAT54	358917	03-103737
OAT55	358918	03-103738
OAT56	358919	03-103739
OAT57	358920	03-103740
OAT58	358921	03-103741
OAT59	358922	03-103742
OAT60	358923	03-103743
OAT61	358924	03-103744
OAT62	358925	03-103745
OAT63	358926	03-103746
OAT64	358927	03-103747
OAT65	358928	03-103748
OAT66	358929	03-103749
OAT67	358930	03-103750
OAT68	358931	03-103751
OAT69	358932	03-103752
OAT70	358933	03-103753
OAT71	358934	03-103754
OAT72	358935	03-103755
OAT73	358936	03-103756
OAT74	358937	03-103757
OAT75	358938	03-103758
OAT76	358939	03-103759
OAT77	358940	03-103760

Total: 67 Claims

RECEIVED
BLM AZ STATE OFFICE
2009 JUL 20 A 9:01
PHOENIX, ARIZONA

Bonanza Explorations Inc.

U.S. Bureau of Land Management
Phoenix Field Office
222 North Central Ave.
Phoenix, Arizona 85004-2203

SUBJECT: PAYMENT OF CLAIM MAINTENANCE FEES AND NOTICE OF INTENT TO HOLD UNPATENTED MINING CLAIMS

To Whom It May Concern:

Attached is a **\$8,540.00** check for payment of the Annual Mining Claim Maintenance Fees for the **61 claims** listed on the attached Exhibit A. The claims are located in Maricopa County, Arizona.


These payments are made by the owner of the mining claims, Bonanza Explorations, Inc., 290 Gentry Way, Suite 6, Reno, Nevada 89502.

The full names of the mining claims and the Bureau of Land Management mining claim serial numbers assigned to the mining claims are described in the attached Exhibit A.

Please mail the time stamped originals back to Bonanza Explorations Inc., 290 Gentry Way, Suite 6, Reno, Nevada 89502.

Please contact American Bonanza Gold Mining Corp. should you have any questions.

Sincerely,


Brian Kirwin, President
Bonanza Explorations Inc..

RECEIVED
BLMAZ STATE OFFICE
2009 JUL 20 A 9:02
PHOENIX, ARIZONA

EXHIBIT A

Vulture Properties – Maricopa County, Arizona

The following unpatented lode mining claims situated in Section 6 in T 5 N, R 5 W, Section 31 in T6N, R 5 W, and Sections 25,35, and 36 T 6 N, R 6 W (Gila & Salt River Meridian), Maricopa County, Arizona:

<u>Claim Name</u>	<u>BLM/AMC#</u>	<u>Maricopa Co. Recordation #</u>
V 1	361462	04-0581201
V 2	361463	04-0581202
V 3	361464	04-0581203
V 4	361465	04-0581204
V 5	361466	04-0581205
V 6	361467	04-0581206
V 7	361468	04-0581207
V 7A	361469	04-0581208
V 8	361470	04-0581209
V 9	361471	04-0581210
V 10	361472	04-0581211
V 11	361473	04-0581212
V 12	361474	04-0581213
V 13	361475	04-0581214
V 14	361476	04-0581215
V 15	361477	04-0581216
V 16	361478	04-0581217
V 17	361479	04-0581218
V 18	361480	04-0581219
V 19	361481	04-0581220
V 20	361482	04-0581221
V 21	361483	04-0581222
V 22	361484	04-0581223
V 23	361485	04-0581224
V 24	361486	04-0581225
V 25	361487	04-0581226
V 26	361488	04-0581227
V 27	361489	04-0581228
V 28	361490	04-0581229
V 29	361491	04-0581230
V 30	361492	04-0581231
V 31	361493	04-0581232
V 32	361494	04-0581233
V 33	361495	04-0581234
V 34	361496	04-0581235
V 35	361497	04-0581236
V 36	361498	04-0581237
V 37	361499	04-0581238
V 38	361500	04-0581239
V 39	361501	04-0581240

PHOENIX, ARIZONA

2009 JUL 20 A 9:02

RECEIVED
BLMAZ STATE OFFICE

V 40	361502	04-0581241
V 41	361503	04-0581242
V 42	361504	04-0581243
V 43	361505	04-0581244
V 44	361506	04-0581245
V 45	362288	2004-0930569
V 46	362289	2004-0930570
V 47	362290	2004-0930571
V 49	362292	2004-0930573
V 51	362294	2004-0930575
V 53	362296	2004-0930577
V 55	362298	2004-0930579
V 57	362300	2004-0930581
V 59	362302	2004-0930583
VR 48	363082	2004-13031152
VR 50	363083	2004-13031153
VR 52	363084	2004-13031154
VR 54	363085	2004-13031155
VR 56	363086	2004-13031156
VR 58	363087	2004-13031157
VR 60	363088	2004-13031158

Total: 61 Claims

RECEIVED
BLM AZ STATE OFFICE
2009 JUL 20 A 9:02
PHOENIX, ARIZONA

United States Department of the Interior
Bureau of Land Management
 BUSINESS & SUPPORT SVCS DIV
 ONE N CENTRAL AVE SUITE 800
 PHOENIX, AZ 85004 -4427
 Phone: (602) 417-9200

Receipt

No: 1960564

Transaction #: 2024254	
Date of Transaction: 07/20/2009	
CUSTOMER:	AMERICAN BONANZA GOLD MINING 290 GENTRY WAY STE 6 RENO,NV 89502-4255 US

LINE #	QTY	DESCRIPTION	REMARKS	UNIT PRICE	TOTAL
1	5.00	LOCATABLE MINERALS / MINING CLAIMS-NOT NEW-UNADJUD,ONE AUTH NO. ONLY / MINING CLAIM MONEY RECEIVED CASES: AMC105953/\$46900.00, AMC366703/\$1540.00, AMC360285/\$2940.00, AMC358874/\$9380.00, AMC361462/\$8540.00	MAINT	- n/a -	69300.00
TOTAL:					\$69,300.00

PAYMENT INFORMATION					
1	AMOUNT:	46900.00	POSTMARKED:	07/17/2009	
	TYPE:	CHECK	RECEIVED:	07/20/2009	
	CHECK NO:	000019			
	NAME:	AMERICAN BONANZA GOLD CORP 290 GENTRY WAY STE 6 RENO NV 89502-4255 US			
2	AMOUNT:	2940.00	POSTMARKED:	07/17/2009	
	TYPE:	CHECK	RECEIVED:	07/20/2009	
	CHECK NO:	000020			
	NAME:	AMERICAN BONANZA GOLD CORP 290 GENTRY WAY STE 6 RENO NV 89502-4255 US			
3	AMOUNT:	9380.00	POSTMARKED:	07/17/2009	
	TYPE:	CHECK	RECEIVED:	07/20/2009	
	CHECK NO:	000021			
	NAME:	AMERICAN BONANZA GOLD CORP 290 GENTRY WAY STE 6 RENO NV 89502-4255 US			
4	AMOUNT:	1540.00	POSTMARKED:	07/17/2009	
	TYPE:	CHECK	RECEIVED:	07/20/2009	

	CHECK NO:	000022	
	NAME:	AMERICAN BONANZA GOLD CORP 290 GENTRY WAY STE 6 RENO NV 89502-4255 US	
5	AMOUNT:	8540.00	POSTMARKED: 07/17/2009
	TYPE:	CHECK	RECEIVED: 07/20/2009
	CHECK NO:	000023	
	NAME:	AMERICAN BONANZA GOLD CORP 290 GENTRY WAY STE 6 RENO NV 89502-4255 US	

REMARKS

This receipt was generated by the automated BLM Collections and Billing System and is a paper representation of a portion of the official electronic record contained therein.

American Bonanza Gold Mining Corp.

AMC 105953

335231

98423

98957

108058

AMC 144884

164418

220648

260459

362237

U.S. Bureau of Land Management
Phoenix Field Office
222 North Central Ave.
Phoenix, Arizona 85004-2203

SUBJECT: PAYMENT OF CLAIM MAINTENANCE FEES AND NOTICE OF INTENT TO HOLD UNPATENTED MINING CLAIMS

To Whom It May Concern:

Attached is a **\$41,875.00** check for payment of the Annual Mining Claim Maintenance Fees for the **335 claims** listed on the attached Exhibit A. The claims are located in La Paz County, Arizona.

The claims are owned by Dan Patch, Patch Living Trust Trustee, 6850 North 86th Street, Scottsdale, Arizona 85250.

These payments are made by the lessee of the mining claims, American Bonanza Gold Mining Corp., 290 Gentry Way, Suite 6, Reno, Nevada 89502, on behalf of Mr. Patch.

The full names of the mining claims and the Bureau of Land Management mining claim serial numbers assigned to the mining claims are described in the attached Exhibit A.

Please mail the time stamped originals back to American Bonanza Gold Mining Corp., 290 Gentry Way, Suite 6, Reno, Nevada 89502.

Please contact American Bonanza Gold Mining Corp. should you have any questions.

Sincerely,



Brian Kirwin, President
American Bonanza Gold Mining Corp.

ENTERED INTO COMPUTER

SEP 10 2008 *B*

PHOENIX, ARIZONA

2008 AUG 22 A 8:02

RECEIVED
BLM AZ STATE OFFICE

American Bonanza Gold Mining Corp.
290 Gentry Way, Suite 6
Reno, Nevada 89502
Telephone: (775) 824-0707 Fax: (775) 824-0898

Recorded at the request of:
American Bonanza Gold Mining Corp.

When recorded return to:
Brian Kirwin, President
American Bonanza Gold Mining Corp.
290 Gentry Way, Suite #6
Reno, Nevada 89502

**Affidavit of Payment of Federal Annual Mining Claim Maintenance Fees and Notice
of Intent to Hold Unpatented Mining Claims**

The undersigned lessee acting on its own behalf and on behalf of the owner of the unpatented mining claims listed in the attached Exhibit A gives notice as follows:

1. Dan Patch, Trustee of the Patch Living Trust is the owner of the unpatented mining claims listed on the attached Exhibit A and located in La Paz County, Arizona. The address of the owner is 6850 North 86th Street, Scottsdale, Arizona 85250.
2. The full names of the mining claims and the Bureau of Land Management mining claim serial numbers assigned to the mining claims are described in the Exhibit A attached to and by this reference incorporated in this Notice.
3. The Owner intends to hold the claims for the assessment years ending on September 1, 2008, and September 1, 2009.
4. The Owner has paid the federal annual mining claim rental fees for the assessment year ending on September 1, 2008, and has paid the mining claim maintenance fees for the assessment year ending on September 1, 2009.
5. There are 335 Claims listed in Exhibit A.

RECEIVED
BLM AZ STATE OFFICE
2009 AUG 22 A 8: 02
PHOENIX, ARIZONA

This Notice is made and executed on 8/20/08.

Dan Patch
Trustee for Patch Living Trust

By


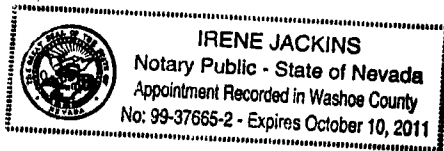
American Bonanza Gold Mining Corp



Brian Kirwin
President & CEO

STATE OF NEVADA,)
)ss.
COUNTY OF Washoe)

This Notice of Intent to Hold was acknowledged before me on August 20 2008, by Brian Kirwin.


Notary Public

RECEIVED
BLM AZ STATE OFFICE
2008 AUG 22 A 8:02
PHOENIX, ARIZONA

ENTERED INTO COMPUTER

SEP 10 2008 *PB*

EXHIBIT A

Attached to and made a part of that certain Affidavit / Notice of Intention to Hold Unpatented Mining Claims, Notice of Payment of Annual Fees that payment has been paid on or before August 31, 2008 covering the following unpatented lode mining claims situated in the Plomosa Mining District, La Paz County, State of Arizona, located in Sections 18-22, Township 6 North, Range 19 West; Sections 1, 2, 11-15, 22-27, Township 6 North, Range 20 West, GSRM, described as follows:

NAME OF CLAIM	ORIGINAL RECORDATION BOOK PAGE	PRESENT RECORDATION INSTRUMENT	BLM SERIAL NUMBER (AMC)
Iron Reef # 1-10	1168 69-88		<u>105953-105962</u>
Copperstone # 1-14 Formerly:	1128 65-80	95-05841 86-2300 – 2313	<u>335231-335244</u> 91283-91296
Copperstone # 15-17 Formerly:	1129 627-632	95-05841 86-2314 – 2316	335245-335247 88612-88614
Copperstone # 18-29 Formerly:	1131 294-309	95-05841 86-2317 – 2328	335248-335259 95246-95257
Copperstone # 30-40	1151 145-157	86-2329 – 2339	<u>98423-98433</u>
Copperstone # 41-53	1152 181-205	86-2340 – 2352	<u>98957-98969</u>
Copperstone # 54-57	1152 763-770	86-2353 – 2356	<u>98970-98973</u>
Copperstone # 58-62	1152 771-779	86-2357 – 2361	<u>98974-98978</u>
Copperstone # 63	1152 781	86-2362	<u>98979</u>
Copperstone # 64-65	1173 716-719	86-2363 – 2364	<u>108058-108059</u>
Copperstone # 101-115	1254 76-105	86-2365 – 2379	<u>144884-144898</u>
Copperstone # 116A	1254 107	86-2380	<u>144899</u>
Copperstone # 117-120	1254 109-115	86-2381 – 2384	<u>144900-144903</u>
Copperstone # 122-127	1254 119-129	86-2385 – 2390	<u>144905-144910</u>
Copperstone # 129-131	1254 133-138	86-2391 – 2393	<u>144912-144914</u>
Copperstone # 132-133	1254 139-140	86-2394 – 2395	<u>144915-144916</u>
Copperstone # 134	1254 142	86-2396	<u>144917</u>
Copperstone # 136-139	1254 147-154	86-2397 – 2400	<u>144919-144922</u>
Copperstone # 140-150	1254 155-175	86-2401 – 2411	<u>144923-144933</u>
Copperstone # 151-161	1254 176-197	86-2412 – 2422	<u>144934-144944</u>
Copperstone # 162-171	1276 349-371	86-2423 – 2432	<u>164418-164427</u>
Copperstone # 172A	1276 373	86-2433	<u>164428</u>
Copperstone # 183A	1276 395	86-2434	<u>164439</u>
Copperstone # 184-191	1276 397-410	86-2435 – 2442	<u>164440-164447</u>
Copperstone # 192A	1276 412	86-2443	<u>164448</u>
Copperstone # 210-315	1276 448-658	86-2444 – 2549	<u>164466-164577</u>
Copperstone # 316-328	84-2460-2472	86-2550 – 2562	<u>220648-220660</u>
Copperstone # 329-339	86-4548-4558		<u>260459-260469</u>

RECEIVED
 BLM AZ STATE OFFICE
 2008 AUG 22 A 8:02
 PHOENIX, ARIZONA

Claim Name

BLM/AMC#

La Paz Co. Recordation #

CSA 1 - CSA 51

362237 - 362287

2004-03993 to 2004-04043

ENTERED INTO COMPUTER

SEP 10 2008

RB

RECEIVED
BLM AZ STATE OFFICE

2008 AUG 22 A 8:02

PHOENIX, ARIZONA

United States Department of the Interior
 Bureau of Land Management
 BUSINESS & SUPPORT SVCS DIV
 ONE N CENTRAL AVE SUITE 800
 PHOENIX, AZ 85004 -4427
 Phone: (602) 417-9200

 **COPY**

Receipt

No:

1768361

Transaction #: 1826015	
Date of Transaction: 08/22/2008	
CUSTOMER:	BONANZA EXPLORATIONS INC 290 GENTRY WAY, STE 6 RENO, NV 89502

LINE #	QTY	DESCRIPTION	REMARKS	UNIT PRICE	TOTAL
1	5.00	LOCATABLE MINERALS / MINING CLAIMS-NOT NEW-UNADJUD, ONE AUTH NO. ONLY / MINING CLAIM MONEY RECEIVED (455) CASES: AMC358874/\$8375.00, AMC360285/\$2625.00, AMC105953/\$41875.00, AMC361462/\$7625.00, AMC366703/\$1375.00	MAINT 2009 495 Total ct	- n/a -	61875.00
TOTAL:					\$61,875.00

PAYMENT INFORMATION					
1	AMOUNT:	\$41,875.00	POSTMARKED:	8/20/08 0:00	
	TYPE:	CHECK	RECEIVED:	08/22/2008	
	CHECK NO:	000506			
	NAME:	BONANZA EXPLORATION INC. 290 GENTRY WAY, STE 6 RENO NV 89502			
2	AMOUNT:	\$8,375.00	POSTMARKED:	8/20/08 0:00	
	TYPE:	CHECK	RECEIVED:	08/22/2008	
	CHECK NO:	000510			
	NAME:	BONANZA EXPLORATION INC. 290 GENTRY WAY, STE 6 RENO NV 89502			
3	AMOUNT:	\$7,625.00	POSTMARKED:	8/20/08 0:00	
	TYPE:	CHECK	RECEIVED:	08/22/2008	
	CHECK NO:	000512			
	NAME:	BONANZA EXPLORATION INC. 290 GENTRY WAY, STE 6 RENO NV 89502			
4	AMOUNT:	\$2,625.00	POSTMARKED:	8/20/08 0:00	
	TYPE:	CHECK	RECEIVED:	08/22/2008	

	CHECK NO:	11#08	
	NAME:	BONANZA EXPLORATION INC. 290 GENTRY WAY, STE 6 RENO NV 89502	
5	AMOUNT:	\$1,375.00	POSTMARKED: 8/20/08 0:00
	TYPE:	CHECK	RECEIVED: 08/22/2008
	CHECK NO:	000514	
	NAME:	BONANZA EXPLORATION INC. 290 GENTRY WAY, STE 6 RENO NV 89502	

REMARKS

This receipt was generated by the automated BLM Collections and Billing System and is a paper representation of a portion of the official electronic record contained therein.

American Bonanza Gold Mining Corp.

AMC
105953
335231
98423
98957
108058
144884
164418
220648
260459

8/20/07

U.S. Bureau of Land Management
Phoenix Field Office
222 North Central Ave.
Phoenix, Arizona 85004-2203

SUBJECT: PAYMENT OF CLAIM MAINTENANCE FEES AND NOTICE OF INTENT TO HOLD UNPATENTED MINING CLAIMS

To Whom It May Concern:

Attached is a \$35,500 check for payment of the Annual Mining Claim Maintenance Fees for the 284 claims listed on the attached Exhibit A. The claims are located in La Paz County, Arizona.

The claims are owned by Dan Patch, Patch Living Trust Trustee, 6850 North 86th Street, Scottsdale, Arizona 85250.

These payments are made by the lessee of the mining claims, American Bonanza Gold Mining Corp., 290 Gentry Way, Suite 6, Reno, Nevada 89502, on behalf of Mr. Patch.

The full names of the mining claims and the Bureau of Land Management mining claim serial numbers assigned to the mining claims are described in the attached Exhibit A.

Please mail the time stamped originals back to American Bonanza Gold Mining Corp., 290 Gentry Way, Suite 6, Reno, Nevada 89502.


Please contact American Bonanza Gold Mining Corp. should you have any questions

Sincerely,


Jim Dodds, Agent for
American Bonanza Gold Mining Corp.

RECEIVED
B.L.M. AZ STATE OFFICE
2007 AUG 20 A 11:44
PHOENIX, ARIZONA

ENTERED INTO COMPUTER

9/6/07 

American Bonanza Gold Mining Corp.
290 Gentry Way, Suite 6
Reno, Nevada 89502
Telephone: (775) 824-0707 Fax: (775) 824-0898

American Bonanza Gold Mining Corp.

AMC
10595
33523
98423
98957
108053
144884
164418
220648
260459

8/20/07

U.S. Bureau of Land Management
Phoenix Field Office
222 North Central Ave.
Phoenix, Arizona 85004-2203

SUBJECT: PAYMENT OF CLAIM MAINTENANCE FEES AND NOTICE OF INTENT TO HOLD UNPATENTED MINING CLAIMS

To Whom It May Concern:

Attached is a \$35,500 check for payment of the Annual Mining Claim Maintenance Fees for the 284 claims listed on the attached Exhibit A. The claims are located in La Paz County, Arizona.

The claims are owned by Dan Patch, Patch Living Trust Trustee, 6850 North 86th Street, Scottsdale, Arizona 85250.

These payments are made by the lessee of the mining claims, American Bonanza Gold Mining Corp., 290 Gentry Way, Suite 6, Reno, Nevada 89502, on behalf of Mr. Patch.

The full names of the mining claims and the Bureau of Land Management mining claim serial numbers assigned to the mining claims are described in the attached Exhibit A.

Please mail the time stamped originals back to American Bonanza Gold Mining Corp., 290 Gentry Way, Suite 6, Reno, Nevada 89502.

Please contact American Bonanza Gold Mining Corp. should you have any questions.

Sincerely,


Jim Dodds, Agent for
American Bonanza Gold Mining Corp.

RECEIVED
B.L.M. AZ STATE OFFICE
2007 AUG 20 A 11:44
PHOENIX, ARIZONA

ENTERED INTO COMPUTER
9/6/07 JJJ

American Bonanza Gold Mining Corp.
290 Gentry Way, Suite 6
Reno, Nevada 89502
Telephone: (775) 824-0707 Fax: (775) 824-0898

This Document submitted, does not contain any Personal Identification numbers

Recorded at the request of:
American Bonanza Gold Mining Corp.

When recorded return to:
Brian Kirwin, President
American Bonanza Gold Mining Corp.
290 Gentry Way, Suite #6
Reno, Nevada 89502

Affidavit of Payment of Federal Annual Mining Claim Maintenance Fees and Notice of Intent to Hold Unpatented Mining Claims

The undersigned lessee acting on its own behalf and on behalf of the owner of the unpatented mining claims listed in the attached Exhibit A gives notice as follows:

1. Dan Patch, Trustee of the Patch Living Trust is the owner of the unpatented mining claims listed on the attached Exhibit A and located in La Paz County, Arizona. The address of the owner is 6850 North 86th Street, Scottsdale, Arizona 85250.
2. The full names of the mining claims and the Bureau of Land Management mining claim serial numbers assigned to the mining claims are described in the Exhibit A attached to and by this reference incorporated in this Notice.
3. The Owner intends to hold the claims for the assessment years ending on September 1, 2007, and September 1, 2008.
4. The Owner has paid the federal annual mining claim rental fees for the assessment year ending on September 1, 2007, and has paid the mining claim maintenance fees for the assessment year ending on September 1, 2008.
5. There are **284 Claims** listed in Exhibit A.

RECEIVED
B.L.M. AZ STATE OFFICE
2007 AUG 20 A 11: 44
PHOENIX, ARIZONA

This Notice is made and executed on 8/20/07.

Dan Patch
Trustee for Patch Living Trust

By

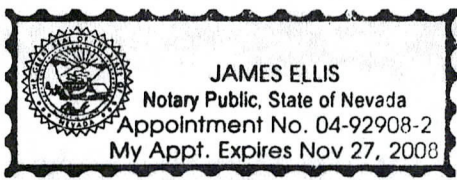
American Bonanza Gold Mining Corp

James Dodds
James Dodds agent for
American Bonanza Gold Mining Corp.

STATE OF NEVADA)
) ss.
COUNTY OF WASHOE)

This Notice of Intent to Hold was acknowledged before me on
AUGUST 20 2007 2007, by JAMES ELLIS.

[Signature]
Notary Public



RECEIVED
B.L.M. AZ STATE OFFICE
2007 AUG 20 A 11:44
PHOENIX, ARIZONA

EXHIBIT A

Attached to and made a part of that certain Affidavit / Notice of Intention to Hold Unpatented Mining Claims, Notice of Payment of Annual Fees that payment has been paid on or before August 31, 2007 covering the following unpatented lode mining claims situated in the Plomosa Mining District, La Paz County, State of Arizona, located in Sections 18-22, Township 6 North, Range 19 West; Sections 1, 2, 11-15, 22-27, Township 6 North, Range 20 West, GSRM, described as follows:

NAME OF CLAIM	ORIGINAL RECORDATION BOOK PAGE	PRESENT RECORDATION INSTRUMENT	BLM SERIAL NUMBER (AMC)
Iron Reef # 1-10	1168 69-88		105953-105962 ✓
Copperstone # 1-14 Formerly:	1128 65-80	95-05841 86-2300 - 2313	335231-335244 ✓ 91283-91296
Copperstone # 15-17 Formerly:	1129 627-632	95-05841 86-2314 - 2316	335245-335247 ✓ 88612-88614
Copperstone # 18-29 Formerly:	1131 294-309	95-05841 86-2317 - 2328	335248-335259 ✓ 95246-95257
Copperstone # 30-40	1151 145-157	86-2329 - 2339	198423-98433 ✓
Copperstone # 41-53	1152 181-205	86-2340 - 2352	198957-98969 ✓
Copperstone # 54-57	1152 763-770	86-2353 - 2356	98970-98973 ✓
Copperstone # 58-62	1152 771-779	86-2357 - 2361	98974-98978 ✓
Copperstone # 63	1152 781	86-2362	98979 ✓
Copperstone # 64-65	1173 716-719	86-2363 - 2364	108058-108059 ✓
Copperstone # 101-115	1254 76-105	86-2365 - 2379	144884-144898 ✓
Copperstone # 116A	1254 107	86-2380	144899 ✓
Copperstone # 117-120	1254 109-115	86-2381 - 2384	144900-144903 ✓
Copperstone # 122-127	1254 119-129	86-2385 - 2390	144905-144910 ✓
Copperstone # 129-131	1254 133-138	86-2391 - 2393	144912-144914 ✓
Copperstone # 132-133	1254 139-140	86-2394 - 2395	144915-144916 ✓
Copperstone # 134	1254 142	86-2396	144917 ✓
Copperstone # 136-139	1254 147-154	86-2397 - 2400	144919-144922 ✓
Copperstone # 140-150	1254 155-175	86-2401 - 2411	144923-144933 ✓
Copperstone # 151-161	1254 176-197	86-2412 - 2422	144934-144944 ✓
Copperstone # 162-171	1276 349-371	86-2423 - 2432	164418-164427 ✓
Copperstone # 172A	1276 373	86-2433	164428 ✓
Copperstone # 183A	1276 395	86-2434	164439 ✓
Copperstone # 184-191	1276 397-410	86-2435 - 2442	164440-164447 ✓
Copperstone # 192A	1276 412	86-2443	164448 ✓
Copperstone # 210-315	1276 448-658	86-2444 - 2549	164466-164571 ✓
Copperstone # 316-328	84-2460-2472	86-2550 - 2562	220648-220660 ✓
Copperstone # 329-339	86-4548-4558		260459-260469 ✓

RECEIVED
BLM, AZ STATE OFFICE

United States Department of the Interior
 Bureau of Land Management
 BUSINESS & SUPPORT SVCS DIV
 ONE N CENTRAL AVE SUITE 800
 PHOENIX, AZ 85004 -4427
 Phone: (602) 417-9200

Receipt

No:

1547890

Transaction #: 1599300	
Date of Transaction: 08/20/2007	
CUSTOMER:	AMERICAN BONANZA GOLD MINING 290 GENTRY WAY STE 6 RENO,NV 89502

LINE #	QTY	DESCRIPTION	REMARKS	UNIT PRICE	TOTAL
1	1.00	LOCATABLE MINERALS / MINING CLAIMS-NOT NEW-UNADJUD,ONE AUTH NO. ONLY / MINING CLAIM MONEY RECEIVED (455) CASES: AMC105953/\$35500.00	MAINT 2008 (284)	- n/a -	35500.00
TOTAL:					\$35,500.00

PAYMENT INFORMATION					
1	AMOUNT:	\$35,500.00	POSTMARKED:	N/A	
	TYPE:	CHECK	RECEIVED:	08/20/2007	
	CHECK NO:	00067			
	NAME:	AMERICAN BONANZA GOLD MINING SUITE 305-675WEST HASTINGS ST VANCOUVER BC V6B 1NS CANADA			

REMARKS

This receipt was generated by the automated BLM Collections and Billing System and is a paper representation of a portion of the official electronic record contained therein.

LEAD FILE No:	AMC 98423	108058	220648
	98957	144884	260459
	105953	164418	335231

TRANSACTION DATE: 08/23/2006 AMOUNT PAID: 35,500.⁰⁰ for 284 claims
 RECEIPT NUMBER: 1341668 CODE NUMBER: 582 (2007)

LEAD AMC SERIAL NUMBER	AMC SERIAL NUMBER(S)	NUMBER OF CLAIM(S)	AMOUNT PAID
105953	Amc 105953 - 105962		
108058	108058 - 108059		
98423	98423 - 98433		
98957	98957 - 98979		
144884	144884 - 144903		
"	144905 - 144910		
"	144912 - 144917		
"	144919 - 144944		
164418	164418 - 164428		
"	164439 - 164448		
"	164466 - 164571		
220648	220648 - 220660		
260459	260459 - 260469		
335231	335231 - 335259		
GRAND TOTAL(S):		284	\$35,500. ⁰⁰

DATE ENTERED INTO COMPUTER: SEP 13 2006

INITIALS: FB

United States Department of the Interior
Bureau of Land Management
 BUSINESS & SUPPORT SVCS DIV
 ONE N CENTRAL AVE
 PHOENIX, AZ 85004 -2203
 Phone: (602) 417-9200

Receipt

No: 1341668

Transaction #: 1386890	ENTERED INTO COMPUTER
Date of Transaction: 08/23/2006	SEP 13 2006 PB
CUSTOMER:	BONANZA EXPLORATIONS INC 290 GENTRY WAY, STE 6 RENO,NV 89502

LINE #	QTY	DESCRIPTION	REMARKS	UNIT PRICE	TOTAL
1	1.00	LOCATABLE MINERALS / MINING CLAIMS-NOT NEW-UNADJUD,ONE AUTH NO. ONLY / MINING CLAIM MONEY RECEIVED (455) CASES: AMC105953/\$35500.00	MAINT 2007 (284)	- n/a -	35500.00
TOTAL:					\$35,500.00

PAYMENT INFORMATION					
1	AMOUNT:	\$35,500.00	POSTMARKED:	N/A	
	TYPE:	CHECK	RECEIVED:	08/23/2006	
	CHECK NO:	4038			
	NAME:	BONANZA EXPLORATIONS INC 290 GENTRY WAY, STE 6 RENO NV 89502			

REMARKS					

This receipt was generated by the automated BLM Collections and Billing System and is a paper representation of a portion of the official electronic record contained therein.

Am 98423
98957
105953

Amc 10858
144884
164418

Amc 220648
260459
335231

American Bonanza Gold Mining Corp.

8/18/06

U.S. Bureau of Land Management
Phoenix Field Office
222 North Central Ave.
Phoenix, Arizona 85004-2203

SUBJECT: PAYMENT OF CLAIM MAINTENANCE FEES AND NOTICE OF INTENT TO HOLD UNPATENTED MINING CLAIMS

To Whom It May Concern:

Attached is a \$35,500 check for payment of the Annual Mining Claim Maintenance Fees for the 284 claims listed on the attached Exhibit A. The claims are located in La Paz County, Arizona.

The claims are owned by Dan Patch, Patch Living Trust Trustee, 6850 North 86th Street, Scottsdale, Arizona 85250.


These payments are made by the lessee of the mining claims, American Bonanza Gold Mining Corp., 290 Gentry Way, Suite 6, Reno, Nevada 89502, on behalf of Mr. Patch.

The full names of the mining claims and the Bureau of Land Management mining claim serial numbers assigned to the mining claims are described in the attached Exhibit A.

Please mail the time stamped originals back to American Bonanza Gold Mining Corp., 290 Gentry Way, Suite 6, Reno, Nevada 89502.

Please contact American Bonanza Gold Mining Corp. should you have any questions.

Sincerely,



Greg French, Agent for
American Bonanza Gold Mining Corp.

PHOENIX, ARIZONA

2006 AUG 23 A 10:49

RECEIVED
B.L.M. AZ STATE OFFICE

American Bonanza Gold Mining Corp.
290 Gentry Way, Suite 6
Reno, Nevada 89502
Telephone: (775) 824-0707 Fax: (775) 824-0898

EXHIBIT A

Attached to and made a part of that certain Affidavit / Notice of Intention to Hold Unpatented Mining Claims, Notice of Payment of Annual Fees that payment has been paid on or before August 31, 2006 covering the following unpatented lode mining claims situated in the Plomosa Mining District, La Paz County, State of Arizona, located in Sections 18-22, Township 6 North, Range 19 West; Sections 1, 2, 11-15, 22-27, Township 6 North, Range 20 West, GSRM, described as follows:

NAME OF CLAIM	ORIGINAL RECORDATION BOOK PAGE	PRESENT RECORDATION INSTRUMENT	BLM SERIAL NUMBER (AMC)
Iron Reef # 1-10	1168 69-88		105953-105962
Copperstone # 1-14 Formerly:	1128 65-80	95-05841 86-2300 - 2313	335231-335244 91283-91296
Copperstone # 15-17 Formerly:	1129 627-632	95-05841 86-2314 - 2316	335245-335247 88612-88614
Copperstone # 18-29 Formerly:	1131 294-309	95-05841 86-2317 - 2328	335248-335259 95246-95257
Copperstone # 30-40	1151 145-157	86-2329 - 2339	98423-98433
Copperstone # 41-53	1152 181-205	86-2340 - 2352	98957-98969
Copperstone # 54-57	1152 763-770	86-2353 - 2356	98970-98973
Copperstone # 58-62	1152 771-779	86-2357 - 2361	98974-98978
Copperstone # 63	1152 781	86-2362	98979
Copperstone # 64-65	1173 716-719	86-2363 - 2364	108058-108059
Copperstone # 101-115	1254 76-105	86-2365 - 2379	144884-144898
Copperstone # 116A	1254 107	86-2380	144899
Copperstone # 117-120	1254 109-115	86-2381 - 2384	144900-144903
Copperstone # 122-127	1254 119-129	86-2385 - 2390	144905-144910
Copperstone # 129-131	1254 133-138	86-2391 - 2393	144912-144914
Copperstone # 132-133	1254 139-140	86-2394 - 2395	144915-144916
Copperstone # 134	1254 142	86-2396	144917
Copperstone # 136-139	1254 147-154	86-2397 - 2400	144919-144922
Copperstone # 140-150	1254 155-175	86-2401 - 2411	144923-144933
Copperstone # 151-161	1254 176-197	86-2412 - 2422	144934-144944
Copperstone # 162-171	1276 349-371	86-2423 - 2432	164418-164427
Copperstone # 172A	1276 373	86-2433	164428
Copperstone # 183A	1276 395	86-2434	164439
Copperstone # 184-191	1276 397-410	86-2435 - 2442	164440-164447
Copperstone # 192A	1276 412	86-2443	164448
Copperstone # 210-315	1276 448-658	86-2444 - 2549	164466-164571
Copperstone # 316-328	84-2460-2472	86-2550 - 2562	220648-220660
Copperstone # 329-339	86-4548-4558		260459-260469

284 x 125⁰⁰ = 35,500⁰⁰
 888

RECEIVED
 B.L.M. AZ STATE OFFICE

PHOENIX, ARIZONA
 AUG 23 10:50 AM '06

American Bonanza Gold Mining Corp.

U.S. Bureau of Land Management
Phoenix Field Office
222 North Central Ave.
Phoenix, Arizona 85004-2203

**SUBJECT: PAYMENT OF CLAIM MAINTENANCE FEES AND NOTICE OF INTENT
TO HOLD UNPATENTED MINING CLAIMS**

To Whom It May Concern:

Attached is a **\$35,500** check for payment of the Annual Mining Claim Maintenance Fees for the **284 claims** listed on the attached Exhibit A. The claims are located in La Paz County, Arizona.

The claims are owned by Dan Patch, Patch Living Trust Trustee, 6850 North 86th Street, Scottsdale, Arizona 85250.

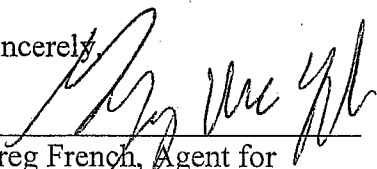
These payments are made by the lessee of the mining claims, American Bonanza Gold Mining Corp., 290 Gentry Way, Suite 6, Reno, Nevada 89502, on behalf of Mr. Patch.

The full names of the mining claims and the Bureau of Land Management mining claim serial numbers assigned to the mining claims are described in the attached Exhibit A.

Please mail the time stamped originals back to American Bonanza Gold Mining Corp., 290 Gentry Way, Suite 6, Reno, Nevada 89502.

Please contact American Bonanza Gold Mining Corp. should you have any questions.

Sincerely,



Greg French, Agent for
American Bonanza Gold Mining Corp.

PHOENIX, ARIZONA

2005 JUL 21 A 10:32

RECEIVED
B.L.M. AZ STATE OFFICE

American Bonanza Gold Mining Corp.
290 Gentry Way, Suite 6
Reno, Nevada 89502
Telephone: (775) 824-0707 Fax: (775) 824-0898

EXHIBIT A

Attached to and made a part of that certain Affidavit / Notice of Intention to Hold Unpatented Mining Claims, Notice of Payment of Annual Fees that payment has been paid on or before August 31, 2004 covering the following unpatented lode mining claims situated in the Plomosa Mining District, La Paz County, State of Arizona, located in Sections 18-22, Township 6 North, Range 19 West; Sections 1, 2, 11-15, 22-27, Township 6 North, Range 20 West, GSRM, described as follows:

NAME OF CLAIM	ORIGINAL RECORDATION BOOK PAGE	PRESENT RECORDATION INSTRUMENT	BLM SERIAL NUMBER (AMC)
Iron Reef # 1-10	1168 69-88		105953-105962
Copperstone # 1-14 Formerly:	1128 65-80	95-05841 86-2300 - 2313	335231-335244 91283-91296
Copperstone # 15-17 Formerly:	1129 627-632	95-05841 86-2314 - 2316	335245-335247 88612-88614
Copperstone # 18-29 Formerly:	1131 294-309	95-05841 86-2317 - 2328	335248-335259 95246-95257
Copperstone # 30-40	1151 145-157	86-2329 - 2339	98423-98433
Copperstone # 41-53	1152 181-205	86-2340 - 2352	98957-98969
Copperstone # 54-57	1152 763-770	86-2353 - 2356	98970-98973
Copperstone # 58-62	1152 771-779	86-2357 - 2361	98974-98978
Copperstone # 63	1152 781	86-2362	98979
Copperstone # 64-65	1173 716-719	86-2363 - 2364	108058-108059
Copperstone # 101-115	1254 76-105	86-2365 - 2379	144884-144898
Copperstone # 116A	1254 107	86-2380	144899
Copperstone # 117-120	1254 109-115	86-2381 - 2384	144900-144903
Copperstone # 122-127	1254 119-129	86-2385 - 2390	144905-144910
Copperstone # 129-131	1254 133-138	86-2391 - 2393	144912-144914
Copperstone # 132-133	1254 139-140	86-2394 - 2395	144915-144916
Copperstone # 134	1254 142	86-2396	144917
Copperstone # 136-139	1254 147-154	86-2397 - 2400	144919-144922
Copperstone # 140-150	1254 155-175	86-2401 - 2411	144923-144933
Copperstone # 151-161	1254 176-197	86-2412 - 2422	144934-144944
Copperstone # 162-171	1276 349-371	86-2423 - 2432	164418-164427
Copperstone # 172A	1276 373	86-2433	164428
Copperstone # 183A	1276 395	86-2434	164439
Copperstone # 184-191	1276 397-410	86-2435 - 2442	164440-164447
Copperstone # 192A	1276 412	86-2443	164448
Copperstone # 210-315	1276 448-658	86-2444 - 2549	164466-164571
Copperstone # 316-328	84-2460-2472	86-2550 - 2562	220648-220660
Copperstone # 329-339	86-4548-4558		260459-260469

284 SC

ENTERED INTO COMPUTER

AUG 16 2005 PB

2005 JUL 21 A 10:32
 RECEIVED
 B.L.M. AZ STATE OFFICE
 HONOLULU, ARIZONA

United States Department of the Interior
Bureau of Land Management
 BUSINESS & SUPPORT SVCS DIV
 222 N CENTRAL AVE
 PHOENIX, AZ 85004 -2203
 Phone: (602) 417-9200

Receipt	
No:	1114021

Transaction #: 1152797

Date of Transaction: 07/21/2005

ENTERED INTO COMPUTER
 AUG 16 2005 PB

CUSTOMER:	BONANZA EXPLORATIONS, INC NV 290 GENTRY WAY #6 RENO, NV 89502
-----------	---

LINE #	QTY	DESCRIPTION	REMARKS	UNIT PRICE	TOTAL
1	1.00	LOCATABLE MINERALS / MINING CLAIMS-NOT NEW-UNADJUD, ONE AUTH NO. ONLY / MINING CLAIM MONEY RECEIVED (455) CASES: AMC105953/\$35500.00	MAINT 2006 (284)	- n/a -	35500.00
TOTAL:					\$35,500.00

PAYMENT INFORMATION			
1	AMOUNT:	\$35,500.00	POSTMARKED: N/A
	TYPE:	CHECK	RECEIVED: 07/21/2005
	CHECK NO:	3283	
	NAME:	BONANZA EXPLORATIONS, INC NV 290 GENTRY WAY #6 RENO NV 89502	

REMARKS

This receipt was generated by the automated BLM Collections and Billing System and is a paper representation of a portion of the official electronic record contained therein.

American Bonanza Gold Mining Corp.

U.S. Bureau of Land Management
Phoenix Field Office
222 North Central Ave.
Phoenix, Arizona 85004-2203

105953

108058

144884

164418

335231

220648

98423

260459 284 cl @ 125

98957

Sc \$35,500⁰⁰ (70)

SUBJECT: PAYMENT OF CLAIM MAINTENANCE FEES AND NOTICE OF INTENT TO HOLD UNPATENTED MINING CLAIMS

To Whom It May Concern:

Attached is a \$35,500 check for payment of the Annual Mining Claim Maintenance Fees for the 284 claims listed on the attached Exhibit A. The claims are located in La Paz County, Arizona.

The claims are owned by Dan Patch, Patch Living Trust Trustee, 6850 North 86th Street, Scottsdale, Arizona 85250.

These payments are made by the lessee of the mining claims, American Bonanza Gold Mining Corp., 290 Gentry Way, Suite 6, Reno, Nevada 89502, on behalf of Mr. Patch.

The full names of the mining claims and the Bureau of Land Management mining claim serial numbers assigned to the mining claims are described in the attached Exhibit A.

Please mail the time stamped originals back to American Bonanza Gold Mining Corp., 290 Gentry Way, Suite 6, Reno, Nevada 89502.

Please contact American Bonanza Gold Mining Corp. should you have any questions.

Sincerely,



Brian Kirwin, President
American Bonanza Gold Mining Corp.

PHOENIX, ARIZONA
2004 AUG 11 A 10:03
RECEIVED
B.L.M. AZ STATE OFFICE

American Bonanza Gold Mining Corp.
290 Gentry Way, Suite 6
Reno, Nevada 89502
Telephone: (775) 824-0707 Fax: (775) 824-0898

verify 10/22/04 sc
ENTERED INTO COMPUTER
8/31/04 AB

EXHIBIT A

Attached to and made a part of that certain Affidavit / Notice of Intention to Hold Unpatented Mining Claims, Notice of Payment of Annual Fees that payment has been paid on or before August 31, 2004 covering the following unpatented lode mining claims situated in the Plomosa Mining District, La Paz County, State of Arizona, located in Sections 18-22, Township 6 North, Range 19 West; Sections 1, 2, 11-15, 22-27, Township 6 North, Range 20 West, GSRM, described as follows:

NAME OF CLAIM	ORIGINAL RECORDATION BOOK PAGE	PRESENT RECORDATION INSTRUMENT	BLM SERIAL NUMBER (AMC)
Iron Reef # 1-10	1168 69-88		105953-105962 ✓
Copperstone # 1-14		95-05841	335231-335244 ✓
Formerly:	1128 65-80	86-2300 – 2313	91283-91296 ✓
Copperstone # 15-17		95-05841	335245-335247 ✓
Formerly:	1129 627-632	86-2314 – 2316	88612-88614 ✓
Copperstone # 18-29		95-05841	335248-335259 ✓
Formerly:	1131 294-309	86-2317 – 2328	95246-95257 ✓
Copperstone # 30-40	1151 145-157	86-2329 – 2339	98423-98433 ✓
Copperstone # 41-53	1152 181-205	86-2340 – 2352	98957-98969 ✓
Copperstone # 54-57	1152 763-770	86-2353 – 2356	98970-98973 ✓
Copperstone # 58-62	1152 771-779	86-2357 – 2361	98974-98978 ✓
Copperstone # 63	1152 781	86-2362	98979 ✓
Copperstone # 64-65	1173 716-719	86-2363 – 2364	108058-108059 ✓
Copperstone # 101-115	1254 76-105	86-2365 – 2379	144884-144898 ✓
Copperstone # 116A	1254 107	86-2380	144899 ✓
Copperstone # 117-120	1254 109-115	86-2381 – 2384	144900-144903 ✓
Copperstone # 122-127	1254 119-129	86-2385 – 2390	144905-144910 ✓
Copperstone # 129-131	1254 133-138	86-2391 – 2393	144912-144914 ✓
Copperstone # 132-133	1254 139-140	86-2394 – 2395	144915-144916 ✓
Copperstone # 134	1254 142	86-2396	144917 ✓
Copperstone # 136-139	1254 147-154	86-2397 – 2400	144919-144922 ✓
Copperstone # 140-150	1254 155-175	86-2401 – 2411	144923-144933 ✓
Copperstone # 151-161	1254 176-197	86-2412 – 2422	144934-144944 ✓
Copperstone # 162-171	1276 349-371	86-2423 – 2432	164418-164427 ✓
Copperstone # 172A	1276 373	86-2433	164428 ✓
Copperstone # 183A	1276 395	86-2434	164439 ✓
Copperstone # 184-191	1276 397-410	86-2435 – 2442	164440-164447 ✓
Copperstone # 192A	1276 412	86-2443	164448 ✓
Copperstone # 210-315	1276 448-658	86-2444 – 2549	164466-164577 ✓
Copperstone # 316-328	84-2460-2472	86-2550 – 2562	220648-220660 ✓
Copperstone # 329-339	86-4548-4558		260459-260469 ✓

RECEIVED
 B.L.M. AZ STATE OFFICE
 AUG 10 10:03
 ARIZONA

15/12/04

United States Department of the Interior
Bureau of Land Management
 BUSINESS & SUPPORT SVCS DIV
 222 N CENTRAL AVE
 PHOENIX, AZ 85004 -2203
 Phone: (602) 417-9200

Receipt	
No:	925980

Transaction #: 960168
Date of Transaction: 08/11/2004
CUSTOMER: BONANZA EXPLORATIONS INC 290 GENTRY WAY, STE 6 RENO,NV 89502

LINE #	QTY	DESCRIPTION	REMARKS	UNIT PRICE	TOTAL
1	1.00	LOCATABLE MINERALS / MINING CLAIMS-NOT NEW-UNADJUD,ONE AUTH NO. ONLY / MINING CLAIM MONEY RECEIVED (455) CASES: AMC105953/\$35500.00	MAINT 2005 (284)	- n/a -	35500.00
TOTAL:					\$35,500.00

PAYMENT INFORMATION			
1	AMOUNT:	\$35,500.00	POSTMARKED: N/A
	TYPE:	CHECK	RECEIVED: 08/11/2004
	CHECK NO:	2357	
	NAME:	BONANZA EXPLORATIONS INC 290 GENTRY WAY, STE 6 RENO NV 89502	

REMARKS

This receipt was generated by the automated BLM Collections and Billing System and is a paper representation of a portion of the official electronic record contained therein.

Handwritten: 8/11/04 284/19

American Bonanza Gold Mining Corp.

AMCs 108058, 144884, 105953
AMCs 335231, 98423, 98957
AMCs 108058, 144884, 164418
AMCs 220648, 260459

U.S. Bureau of Land Management
Phoenix Field Office
222 North Central Ave.
Phoenix, Arizona 85004-2203

SUBJECT: PAYMENT OF CLAIM MAINTENANCE FEES AND NOTICE OF INTENT TO HOLD UNPATENTED MINING CLAIMS

To Whom It May Concern:

Attached is a \$28,400 check for payment of the Annual Mining Claim Maintenance Fees for the 284 claims listed on the attached Exhibit A. The claims are located in La Paz County, Arizona.

The claims are owned by Dan Patch, Patch Living Trust Trustee, 6850 North 86th Street, Scottsdale, Arizona 85250.

These payments are made by the lessee of the mining claims, American Bonanza Gold Mining Corp., 290 Gentry Way, Suite 6, Reno, Nevada 89502, on behalf of Mr. Patch.

The full names of the mining claims and the Bureau of Land Management mining claim serial numbers assigned to the mining claims are described in the attached Exhibit A.

Please mail the time stamped originals back to American Bonanza Gold Mining Corp., 290 Gentry Way, Suite 6, Reno, Nevada 89502.

Please contact American Bonanza Gold Mining Corp. should you have any questions.

Sincerely,



Brian Kirwin, President
American Bonanza Gold Mining Corp.

9/17/03
ENTERED INTO COMPUTER

PHOENIX, ARIZONA

2003 AUG 26 P 3:20

RECEIVED
BLM, AZ STATE OFFICE

American Bonanza Gold Mining Corp.

290 Gentry Way, Suite 6

Reno, Nevada 89502

Telephone: (775) 824-0707 Fax: (775) 824-0898

AMC 108058, 144884,
 105953, 335231, 98423,
 AMC 98957, 108058, 144884
 AMC 164418, 220648, 260459

EXHIBIT A

Attached to and made a part of that certain Affidavit / Notice of Intention to Hold Unpatented Mining Claims, Notice of Payment of Annual Fees that payment has been paid on or before August 31, 2003 covering the following unpatented lode mining claims situated in the Plomosa Mining District, La Paz County, State of Arizona, located in Sections 18-22, Township 6 North, Range 19 West; Sections 1, 2, 11-15, 22-27, Township 6 North, Range 20 West, GSRM, described as follows:

NAME OF CLAIM	ORIGINAL RECORDATION BOOK PAGE	PRESENT RECORDATION INSTRUMENT	BLM SERIAL NUMBER AMC
- Iron Reef # 1-10	1168 69-88		10-105953-105962
Copperstone # 1-14 Formerly:	1128 65-80	95-05841 86-2300 - 2313	14-335231-335244 91283-91296
Copperstone # 15-17 Formerly:	1129 627-632	95-05841 86-2314 - 2316	3-335245-335247 88612-88614
Copperstone # 18-29 Formerly:	1131 294-309	95-05841 86-2317 - 2328	12-335248-335259 1-95246-95257
Copperstone # 30-40	1151 145-157	86-2329 - 2339	11-98423-98433
Copperstone # 41-53	1152 181-205	86-2340 - 2352	13-98957-98969
Copperstone # 54-57	1152 763-770	86-2353 - 2356	4-98970-98973
Copperstone # 58-62	1152 771-779	86-2357 - 2361	5-98974-98978
Copperstone # 63	1152 781	86-2362	1-98979
Copperstone # 64-65	1173 716-719	86-2363 - 2364	2-108058-108059 ✓
Copperstone # 101-115	1254 76-105	86-2365 - 2379	15-144884-144898
Copperstone # 116A	1254 107	86-2380	1-144899
Copperstone # 117-120	1254 109-115	86-2381 - 2384	4-144900-144903
Copperstone # 122-127	1254 119-129	86-2385 - 2390	6-144905-144910
Copperstone # 129-131	1254 133-138	86-2391 - 2393	3-144912-144914
Copperstone # 132-133	1254 139-140	86-2394 - 2395	2-144915-144916
Copperstone # 134	1254 142	86-2396	1-144917
Copperstone # 136-139	1254 147-154	86-2397 - 2400	4-144919-144922
Copperstone # 140-150	1254 155-175	86-2401 - 2411	11-144923-144933
Copperstone # 151-161	1254 176-197	86-2412 - 2422	11-144934-144944 ✓
Copperstone # 162-171	1276 349-371	86-2423 - 2432	10-164418-164427
Copperstone # 172A	1276 373	86-2433	1-164428
Copperstone # 183A	1276 395	86-2434	1-164439
Copperstone # 184-191	1276 397-410	86-2435 - 2442	8-164440-164447
Copperstone # 192A	1276 412	86-2443	1-164448
Copperstone # 210-315	1276 448-658	86-2444 - 2549	10-164466-164571
Copperstone # 316-328	84-2460-2472	86-2550 - 2562	13-220648-220660
Copperstone # 329-339	86-4548-4558		11-260459-260469

PHOENIX, ARIZONA

2003 AUG 26 P 3: 21

RECEIVED
BLM. AZ STATE OFFICE

284-
C

9/17/03

ENTERED INTO COMPUTER

**United States Department of the Interior
Bureau of Land Management**

BUSINESS & SUPPORT SVCS DIV
222 N CENTRAL AVE
PHOENIX, AZ 85004 -2203
Phone: (602) 417-9200

Receipt	
No:	739162

Transaction #: 768697
Date of Transaction: 08/26/2003

CUSTOMER:	AMERICAN BONANZA GOLD MINING 290 GENTRY WAY STE 6 RENO, NV 89502
-----------	---

LINE #	QTY	DESCRIPTION	REMARKS	UNIT PRICE	TOTAL
1	1.00	LOCATABLE MINERALS / MINING CLAIMS-NOT NEW-UNADJUD, ONE AUTH NO. ONLY / MINING CLAIM MONEY RECEIVED (455) CASES: AMC105953/\$28400.00	MAINT 2004 (284)	- n/a -	28400.00
TOTAL:					\$28,400.00

PAYMENT INFORMATION																	
1	<table border="1" style="width: 100%;"> <tr> <td>AMOUNT:</td> <td>\$28,400.00</td> <td>POSTMARKED:</td> <td>N/A</td> </tr> <tr> <td>TYPE:</td> <td>CHECK</td> <td>RECEIVED:</td> <td>08/26/2003</td> </tr> <tr> <td>CHECK NO:</td> <td>1595</td> <td></td> <td></td> </tr> <tr> <td>NAME:</td> <td colspan="3">AMERICAN BONANZA GOLD MINING 290 GENTRY WAY STE 6 RENO NV 89502</td> </tr> </table>	AMOUNT:	\$28,400.00	POSTMARKED:	N/A	TYPE:	CHECK	RECEIVED:	08/26/2003	CHECK NO:	1595			NAME:	AMERICAN BONANZA GOLD MINING 290 GENTRY WAY STE 6 RENO NV 89502		
AMOUNT:	\$28,400.00	POSTMARKED:	N/A														
TYPE:	CHECK	RECEIVED:	08/26/2003														
CHECK NO:	1595																
NAME:	AMERICAN BONANZA GOLD MINING 290 GENTRY WAY STE 6 RENO NV 89502																

REMARKS

This receipt was generated by the automated BLM Collections and Billing System and is a paper representation of a portion of the official electronic record contained therein.

284 @ \$100 = \$28,400
LWK

American Bonanza Gold Mining Corp.

U.S. Bureau of Land Management
Phoenix Field Office
222 North Central Ave.
Phoenix, Arizona 85004-2203

SUBJECT: PAYMENT OF CLAIM MAINTENANCE FEES AND NOTICE OF INTENT TO HOLD UNPATENTED MINING CLAIMS

To Whom It May Concern:

Attached is a \$28,400 check for payment of the Annual Mining Claim Maintenance Fees for the 284 claims listed on the attached Exhibit A. The claims are located in La Paz County, Arizona.

The claims are owned by Dan Patch, Patch Living Trust Trustee, 6850 North 86th Street, Scottsdale, Arizona 85250.

These payments are made by the lessee of the mining claims, American Bonanza Gold Mining Corp., 290 Gentry Way, Suite 6, Reno, Nevada 89502, on behalf of Mr. Patch.

The full names of the mining claims and the Bureau of Land Management mining claim serial numbers assigned to the mining claims are described in the attached Exhibit A.

Please contact American Bonanza Gold Mining Corp. should you have any questions.

Sincerely,



Brian Kirwin, President
American Bonanza Gold Mining Corp.

RECEIVED
BLM AZ STATE OFFICE
2002 AUG 19 A 9:31
PHOENIX, ARIZONA

American Bonanza Gold Mining Corp.
290 Gentry Way, Suite 6
Reno, Nevada 89502
Telephone: (775) 824-0707 Fax: (775) 824-0898

EXHIBIT A

Attached to and made a part of that certain Affidavit/Notice of Intention to Hold Unpatented Mining Claims, Notice of Payment of Annual Fees that payment has been paid on or before August 31, 2002 covering the following unpatented lode mining claims situated in the Plomosa Mining District, La Paz County, State of Arizona, located in Sections 6-10, 15-23, Township 6 North, Range 19 West; Sections 1, 2, 10-14, 22-27, Township 6 North, Range 20 West; Sections 24, 25, 36, Township 7 North, Range 20 West; Section 19, Township 7 North, Range 19 West, GSRM, described as follows:

<u>NAME OF CLAIM</u>	<u>ORIGINAL RECORDATION BOOK</u>	<u>PAGE</u>	<u>PRESENT RECORDATION INSTRUMENT</u>	<u>BLM SERIAL NUMBER (AMC)</u>
Iron Reef #1-10	1168	69-88		105953-105962
Copperstone #1-14 formerly:	1128	65-80	95-05841 86-2300 - 2313	335231-335244 91283-91296
Copperstone #15-17 formerly:	1129	627-632	95-05841 86-2314 - 2316	335245-335247 88612-88614
Copperstone #18-29 formerly:	1131	294-309	95-05841 86-2317 - 2328	335248-335259 95246-95257
Copperstone #30-40	1151	145-157	86-2329 - 2339	98423-98433
Copperstone #41-53	1152	181-205	86-2340 - 2352	98957-98969
Copperstone #54-57	1152	763-770	86-2353 - 2356	98970-98973
Copperstone #58-62	1152	771-779	86-2357 - 2361	98974-98978
Copperstone #63	1152	781	86-2362	98979
Copperstone #64-65	1173	716-719	86-2363 - 2364	108058-108059
Copperstone #101-115	1254	76-105	86-2365 - 2379	144884-144898
Copperstone #116A	1254	107	86-2380	144899
Copperstone #117-120	1254	109-115	86-2381 - 2384	144900-144903
Copperstone #122-127	1254	119-129	86-2385 - 2390	144905-144910
Copperstone #129-131	1254	133-138	86-2391 - 2393	144912-144914
Copperstone #132-133	1254	139-140	86-2394 - 2395	144915-144916
Copperstone #134	1254	142	86-2396	144917
Copperstone #136-139	1254	147-154	86-2397 - 2400	144919-144922
Copperstone #140-150	1254	155-175	86-2401 - 2411	144923-144933
Copperstone #151-161	1254	176-197	86-2412 - 2422	144934-144944
Copperstone #162-171	1276	349-371	86-2423 - 2432	164418-164427
Copperstone #172A	1276	373	86-2433	164428
Copperstone #183A	1276	395	86-2434	164439
Copperstone #184-191	1276	397-410	86-2435 - 2442	164440-164447
Copperstone #192A	1276	412	86-2443	164448
Copperstone #210-315	1276	448-658	86-2444 - 2549	164466-164571
Copperstone #316-328	84-2460	2472	86-2550 - 2562	220648-220660
Copperstone #329-339	86-4548	4558		260459-260469

FREDERIX, ARIZONA

2002 AUG 19 A 9:31

RECEIVED
BLM, AZ STATE OFFICE

ENTERED IN COMPUTER

Re 10/3/2002

United States Department of the Interior
Bureau of Land Management
 BUSINESS & SUPPORT SVCS DIV
 222 N CENTRAL AVE
 PHOENIX, AZ 85004 -2203
 Phone: (602) 417-9200

Receipt	
No:	542976

Transaction #: 567593
Date of Transaction: 08/19/2002
CUSTOMER: BONANZA EXPLORATIONS INC 290 GENTRY WAY, STE 6 RENO, NV 89502

LINE #	QTY	DESCRIPTION	REMARKS	UNIT PRICE	TOTAL
1	1.00	LOCATABLE MINERALS / MINING CLAIMS-NOT NEW-UNADJUD, ONE AUTH NO. ONLY / MINING CLAIM MONEY RECEIVED (455) CASES: AMC105953/\$28400.00	MAINT 2003 (284)	- n/a -	28400.00
TOTAL:					\$28,400.00

PAYMENT INFORMATION																	
1	<table border="1"> <tr> <td>AMOUNT:</td> <td>\$28,400.00</td> <td>POSTMARKED:</td> <td>N/A</td> </tr> <tr> <td>TYPE:</td> <td>CHECK</td> <td>RECEIVED:</td> <td>08/19/2002</td> </tr> <tr> <td>CHECK NO:</td> <td>1043</td> <td></td> <td></td> </tr> <tr> <td>NAME:</td> <td colspan="3">BONANZA EXPLORATIONS INC 290 GENTRY WAY, STE 6 RENO NV 89502</td> </tr> </table>	AMOUNT:	\$28,400.00	POSTMARKED:	N/A	TYPE:	CHECK	RECEIVED:	08/19/2002	CHECK NO:	1043			NAME:	BONANZA EXPLORATIONS INC 290 GENTRY WAY, STE 6 RENO NV 89502		
AMOUNT:	\$28,400.00	POSTMARKED:	N/A														
TYPE:	CHECK	RECEIVED:	08/19/2002														
CHECK NO:	1043																
NAME:	BONANZA EXPLORATIONS INC 290 GENTRY WAY, STE 6 RENO NV 89502																

REMARKS

This receipt was generated by the automated BLM Collections and Billing System and is a paper representation of a portion of the official electronic record contained therein.

Receipt No. 370322

LEAD FILE #'S _____

Trans No. 389018

AMC 98423, 98957, 105953,

108058, 144884, 164418,

220648, 260459, 335231

AMC Number	Code	Amount
98423- 98433	482	1100
98957 - 98979	"	2300
105953- 105962	"	1000
108058- 108059		200
144884- 144903		2000
144905- 144910		600
144912- 144917		600
144919- 144944		2600
164418- 164428		1100
164439- 164448		1000
164466- 164571		10600
220648- 220660		1300
260459- 260469		1100
335231- 335259		2900
TOTAL:		\$28,400.00

AMC Number	Code	Amount
TOTAL:		\$

Date of Doc _____

Date Entered: 11/6/01 YMH

Date of Rec't _____

Date Verified: 1/6/01 YMH

Amount Rec'd 28,400.

Sent to Accts:

Amount Earned 28,400

Date Earned: _____

- 480 POL
- 481 NOI
- 482 MAINT
- 396 TRANS
- 635 AMEND

NOTES:

EXHIBIT A

Attached to and made a part of that certain Affidavit/Notice of Intention to Hold Unpatented Mining Claims, Notice of Payment of Annual Fees that payment has been paid on or before August 31, 20___ covering the following unpatented lode mining claims situated in the Plomosa Mining District, La Paz County, State of Arizona, located in Sections 6-10, 15-23, Township 6 North, Range 19 West; Sections 1, 2, 10-14, 22-27, Township 6 North, Range 20 West; Sections 24, 25, 36, Township 7 North, Range 20 West; Section 19, Township 7 North, Range 19 West, GSRM, described as follows:

<u>NAME OF CLAIM</u>	<u>ORIGINAL RECORDATION BOOK</u>	<u>PAGE</u>	<u>PRESENT RECORDATION INSTRUMENT</u>	<u>BLM SERIAL NUMBER (AMC)</u>
Iron Reef #1-10	1168	69-88		105953-105962
Copperstone #1-14 formerly:	1128	65-80	95-05841 86-2300 - 2313	335231-335244 91283-91296
Copperstone #15-17 formerly:	1129	627-632	95-05841 86-2314 - 2316	335245-335247 88612-88614
Copperstone #18-29 formerly:	1131	294-309	95-05841 86-2317 - 2328	335248-335259 95246-95257
Copperstone #30-40	1151	145-157	86-2329 - 2339	98423-98433
Copperstone #41-53	1152	181-205	86-2340 - 2352	98957-98969
Copperstone #54-57	1152	763-770	86-2353 - 2356	98970-98973
Copperstone #58-62	1152	771-779	86-2357 - 2361	98974-98978
Copperstone #63	1152	781	86-2362	98979
Copperstone #64-65	1173	716-719	86-2363 - 2364	108058-108059
Copperstone #101-115	1254	76-105	86-2365 - 2379	144884-144898
Copperstone #116A	1254	107	86-2380	144899
Copperstone #117-120	1254	109-115	86-2381 - 2384	144900-144903
Copperstone #122-127	1254	119-129	86-2385 - 2390	144905-144910
Copperstone #129-131	1254	133-138	86-2391 - 2393	144912-144914
Copperstone #132-133	1254	139-140	86-2394 - 2395	144915-144916
Copperstone #134	1254	142	86-2396	144917
Copperstone #136-139	1254	147-154	86-2397 - 2400	144919-144922
Copperstone #140-150	1254	155-175	86-2401 - 2411	144923-144933
Copperstone #151-161	1254	176-197	86-2412 - 2422	144934-144944
Copperstone #162-171	1276	349-371	86-2423 - 2432	164418-164427
Copperstone #172A	1276	373	86-2433	164428
Copperstone #183A	1276	395	86-2434	164439
Copperstone #184-191	1276	397-410	86-2435 - 2442	164440-164447
Copperstone #192A	1276	412	86-2443	164448
Copperstone #210-315	1276	448-658	86-2444 - 2549	164466-164571
Copperstone #316-328	84-2460	2472	86-2550 - 2562	220648-220660
Copperstone #329-339	86-4548	4558		260459-260469

RECEIVED
BLM STATE OFFICE

284
KC

After Recording, please return to:
American Bonanza Gold Mining Corp.
290 Gentry Way, Suite 6
Reno, NV 89502

AFFIDAVIT OF PAYMENT OF CLAIM MAINTENANCE FEES and NOTICE OF INTENT TO HOLD UNPATENTED MINING CLAIMS

STATE OF ARIZONA)
)ss.
COUNTY OF LA PAZ)

TO ALL WHOM IT MAY CONCERN; the undersigned Affiant, being first duly sworn, under penalty of perjury states as follows:

1. Affiant as an officer of **American Bonanza Gold Mining Corp.**, with mailing address at 290 Gentry Way, Suite 6, Reno, Nevada 89502 hereby declares that it ventures, leases or otherwise controls through Agreement with Dan Patch, Trustee of The Patch Living Trust and "Owner", those certain unpatented mining claims more particularly described in **Exhibit A** attached hereto ("the Claims").
2. Royal Oak Mines (USA) Inc. of 5501 Lakeview Drive, Kirkland, WA 98033 and Asia Minerals Corp. a.k.a. American Bonanza Gold Mining Corp., of 475 Howe Street, Suite #900, Vancouver B.C. CANADA, V6C 2B3 (on their own behalf and for the benefit of the Owner of the Claims), intend to hold the Claims described and listed on Exhibit A attached hereto, and by reference made a part hereof.
3. The Claims described herein are owned, leased, worked or controlled by Royal Oak Mines (USA) Inc. and Asia Minerals Corp. a.k.a. American Bonanza Gold Mining Corp., for the valuable minerals contained therein, and it is the intent of Royal Oak Mines (USA) Inc. and Asia Minerals Corp. a.k.a. Bonanza Gold Mining Corp. on their own behalf and for the benefit of the Owner of the Claims, to continue to hold and develop the Claims. Annual claim maintenance fees or holding charges in lieu of assessment work (as required by 43 CFR 3833.1-5) for the assessment year beginning September 1, 2001 through September 1, 2002 in the amount of \$100.00 for each of the claims have been paid to the appropriate State office of the BLM on or before August 31, 2001. The Claims were located prior to October 6, 1992.
4. There are **284** Claims listed on Exhibit A

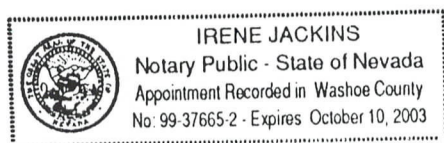
Affiant executes this Affidavit on the 24 day of August 2001.

Brian P. Kirwin, President
American Bonanza Gold Mining Corp..

BLM RECEIVED
2001 AUG 31 A 9:09
BLM WASHOE COUNTY OFFICE
STATE OF ARIZONA

STATE OF NEVADA)
) ss.
COUNTY OF WASHOE)

Acknowledged, subscribed and sworn to before me at Reno, Washoe County, Nevada on the 24th day of August 2001, by **Brian P. Kirwin** as President for American Bonanza Gold Mining Corp..



Notary Public

My Commission Expires: 10-10-03

[seal]

United States Department of the Interior
Bureau of Land Management
 BUSINESS & SUPPORT SVCS DIV
 222 N CENTRAL AVE
 PHOENIX, AZ 85004 -2203
 Phone: (602) 417-9200

Receipt	
No:	370322

Transaction #: 389018
Date of Transaction: 08/31/2001

CUSTOMER: BONANZA EXPLORATION, INC.
 290 GENTY WAY STE.6
 RENO,NV 89502

LINE #	QTY	COMMODITY / SUBJECT / ACTION / PRODUCT	REMARKS	UNIT PRICE	TOTAL
1	1.00	LOCATABLE MINERALS / MINING CLAIMS-NOT NEW-UNADJUD,ONE AUTH NO. ONLY / MINING CLAIM MONEY RECEIVED (455)	MAINT FEES 2002 (284)	- n/a -	\$28,400.00
TOTAL:					\$28,400.00

PAYMENT INFORMATION			
1	AMOUNT:	\$28,400.00	POSTMARKED: N/A
	TYPE:	CHECK	RECEIVED: 08/31/2001
	CHECK NO:	0712	
	NAME:	BONANZA EXPLORATION, INC. 290 GENTY WAY STE.6 RENO NV 89502	

REMARKS

CASE SERIAL NUMBER INFORMATION		
TRNS #	LINE #	CASES
389018	1	AMC105953/\$28400.00

This receipt was generated by the automated BLM Collections and Billings System and is a paper representation of a portion of the official electronic record contained therein.

Receipt #: 108683

Amount Received: 28,400⁰⁰

Date: 8/15/00

Transaction #: 181769

335231

Lead #: 260459, 220648, 164418, 144884,
108058, 105953, 98957
98423,

AMC #	Code	\$\$\$\$
335245-335247		
88617-88614	482	300
335231-335244		
91283-91296		1400
98423-98433		1100
98957-98969		1300
98970-98979		1000
335248-335259		
45246-45257		1200
105953-105962		1000
108058-108059		300
144884-144903		2000
144912-144917		600
144919-144944		2600
164428		100
164439-164448		1000
164466-164571		10600
220648-220660		1300

AMC #	Code	\$\$\$\$
260459-260469		1100
144905-144910		600
164418-164427		1000

Total: 28400⁰⁰

- 480----POL-----\$5
- 481----NOI-----\$5
- 482----Maint.---\$100
- 396----Trf.-----\$5
- 635----Amd.-----\$5
- 379----Refund

Entered: 8/29/00 [Signature]
Date

Verified: [Signature] 9-25-00
Date

Sent to Accounts: 9-25-00
Date

Earned by Accounts: _____
Date

RECORDED AT THE REQUEST OF
AND RETURN TO:

Dan Patch, Trustee
The Patch Living Trust
6850 North 86th Street
Scottsdale, Arizona 85250

RECEIVED
B.L.H. & ASSOCIATES
NOTARY PUBLIC OFFICE
2000 AUG 15 A 11:00
PHOENIX, ARIZONA

AFFIDAVIT/NOTICE OF INTENTION TO HOLD
UNPATENTED MINING CLAIMS,
NOTICE OF PAYMENT OF ANNUAL FEES

STATE OF ARIZONA)
) ss.
COUNTY OF LA PAZ)

I, Dan Patch, Trustee of The Patch Living Trust, owner of said claims, being first duly sworn, verifies and states as follows:


Royal Oak Mines (USA) Inc. of 5501 Lakeview Drive, Kirkland, Washington 98033 and Asia Minerals Corp. of 475 Howe Street, Suite #900, Vancouver, B.C. V6C 2B3 Canada (for the benefit of the owner of the unpatented mining claims), intends to hold the unpatented mining claims described and listed on EXHIBIT A, attached hereto and by this reference made a part hereof.

The claims described herein are owned, leased, worked, or controlled by Royal Oak Mines (USA) Inc. and Asia Minerals Corp. for the valuable mineral contained therein, and it is the intent of Royal Oak Mines (USA) Inc. and Asia Minerals Corp. for the benefit of the owner of the unpatented mining claims to continue to hold and develop these claims. Annual rental or holding fees in lieu of assessment work (as required by 43 C.F.R. 3833.1-5) for the year beginning September 1, 2000 through September 1, 2001 in the amount of \$100.00 per claim has been paid on or before August 31, 2000. These claims were located prior to October 6, 1992.

Dan Patch
Dan Patch, Trustee

STATE OF AZ)
) ss.
COUNTY OF MARICOPA)

ACKNOWLEDGED, SUBSCRIBED AND SWORN TO before me on August 15, 2000 by Dan Patch, Trustee of The Patch Living Trust.



Paul Schlenker
Notary Public

EXHIBIT A

2000 AUG 15 A 11:00

Attached to and made a part of that certain Affidavit/Notice of Intention to Hold Unpatented Mining Claims, Notice of Payment of Annual Fees that payment has been paid on or before August 31, 2000, covering the following unpatented lode mining claims situated in the Plomosa Mining District, La Paz County, State of Arizona, located in Sections 6-10, 15-23, Township 6 North, Range 19 West; Sections 1, 2, 10-14, 22-27, Township 6 North, Range 20 West; Sections 24, 25, 36, Township 7 North, Range 20 West; Section 19, Township 7 North, Range 19 West, GSRM, described as follows:

<u>NAME OF CLAIM</u>	<u>ORIGINAL RECORDATION BOOK</u>	<u>PAGE</u>	<u>PRESENT RECORDATION INSTRUMENT</u>	<u>BLM SERIAL NUMBER (AMC)</u>
Iron Reef #1-10	1168	69-88		105953-105962 ¹⁰
Copperstone #1-14 formerly:	1128	65-80	95-05841 86-2300 - 2313	335231-335244 ¹⁴ 91283-91296 <i>closed</i>
Copperstone #15-17 formerly:	1129	627-632	95-05841 86-2314 - 2316	335245-335247 ³ 88612-88614 <i>closed</i>
Copperstone #18-29 formerly:	1131	294-309	95-05841 86-2317 - 2328	335248-335259 ¹² 95246-95257 <i>closed</i> _{sm}
Copperstone #30-40	1151	145-157	86-2329 - 2339	98423-98433 ¹¹
Copperstone #41-53	1152	181-205	86-2340 - 2352	98957-98969 ¹³
Copperstone #54-57	1152	763-770	86-2353 - 2356	98970-98973 ⁴
Copperstone #58-62	1152	771-779	86-2357 - 2361	98974-98978 ⁵
Copperstone #63	1152	781	86-2362	98979 ¹
Copperstone #64-65	1173	716-719	86-2363 - 2364	108058-108059 ²
Copperstone #101-115	1254	76-105	86-2365 - 2379	144884-144898 ¹⁵
Copperstone #116A	1254	107	86-2380	144899 ¹
Copperstone #117-120	1254	109-115	86-2381 - 2384	144900-144903 ⁴
Copperstone #122-127	1254	119-129	86-2385 - 2390	144905-144910 ⁶
Copperstone #129-131	1254	133-138	86-2391 - 2393	144912-144914 ³
Copperstone #132-133	1254	139-140	86-2394 - 2395	144915-144916 ²
Copperstone #134	1254	142	86-2396	144917 ¹
Copperstone #136-139	1254	147-154	86-2397 - 2400	144919-144922 ⁴
Copperstone #140-150	1254	155-175	86-2401 - 2411	144923-144933 ¹¹
Copperstone #151-161	1254	176-197	86-2412 - 2422	144934-144944 ¹¹
Copperstone #162-171	1276	349-371	86-2423 - 2432	164418-164427 ¹⁰
Copperstone #172A	1276	373	86-2433	164428 ¹
Copperstone #183A	1276	395	86-2434	164439 ¹
Copperstone #184-191	1276	397-410	86-2435 - 2442	164440-164447 ⁸
Copperstone #192A	1276	412	86-2443	164448 ¹
Copperstone #210-315	1276	448-658	86-2444 - 2549	164466-164571 ¹⁰⁶
Copperstone #316-328	84-2460-2472		86-2550 - 2562	220648-220660 ¹³
Copperstone #329-339	86-4548-4558			260459-260469 ¹¹

VERIFIED

ENTERED INTO COMPUTER

(284) 14

JK 9-25-00

WJ 8/29/00

United States Department of the Interior
Bureau of Land Management
 BUSINESS & SUPPORT SVCS DIV
 222 N CENTRAL AVE
 PHOENIX, AZ 85004 -2203
 Phone: (602) 417-9200

Receipt	
No:	168683

Transaction #: 181769
Date of Transaction: 08/15/2000

LINE #	QTY	COMMODITY / SUBJECT / ACTION / PRODUCT	REMARKS	UNIT PRICE	TOTAL
1	1	LOCATABLE MINERALS / MINING CLAIMS-ACCOUNTS/UNADJUDICATED / MINING CLAIM MONEY RECEIVED (455)	MAINT 2001 (284)	- n/a -	\$28,400.00
TOTAL:					\$28,400.00

PAYMENT INFORMATION			
1	AMOUNT:	\$28,400.00	POSTMARKED: N/A
	TYPE:	CHECK	RECEIVED: 08/15/2000
	CHECK NO:	202707504	
	NAME:	PATCH, DAN 6850 NORTH 86TH ST. SCOTTSDALE AZ 85250	

REMARKS

CASE SERIAL NUMBER INFORMATION		
TRNS #	LINE #	CASES
181769	1	AMC98423

This receipt was generated by the automated BLM Collections and Billings System and is a paper representation of a portion of the official electronic record contained therein.

NOTICE!!

These documents have been scanned!

Do not place un-scanned documents beneath this notice!

Do not remove this notice from this file!

GPO Jacket No. 560-102
Print Order 61540
Rise Business Services, LLC
Job=AZ15 8/14/2019



Box Number= AZ15227



Claim Begin-End: AMC98957-AMC98979

5 Miscellaneous



AZ15227-2

AMC113312-AMC116478

June 24, 2016

U.S. Bureau of Land Management
Arizona State Office
Attn: Mining Claims
One North Central Ave., Suite 800
Phoenix, Arizona 85004-4427

98423
98957
105953
108058
144884
164418
220648
260459
335231

PHOENIX, ARIZONA

2016 AUG 18 P 2:48

RECEIVED
BLM AZ STATE OFFICE

RE: **Change of Address** for Mining Claims and Right-of Way Files

To Whom It May Concern:


Please change the contact information for the owners of the attached list of mining claims, the Daniel L. Patch Credit Trust and the Angie Patch Survivor's Trust, to my current address. I am the trustee for both trusts. My current address is:

Daniel L. Patch Credit Trust
Angie Patch Survivor's Trust
c/o Angie Patch
8557 E. Via De Viva
Scottsdale, Arizona 85258

Please also change my address in Right-of-Way files AZA 032504, AZA 032505 and AZA032506 to the above address.

If you have any questions about this change or need additional information, please feel free to contact my attorney, Michele Van Quathem, at (602) 357-7586.

Sincerely,



Angie Patch
Trustee of the Daniel L. Patch Credit Trust
Trustee of the Angie Patch Survivor's Trust

Enclosure

c: Yuma Field Office, BLM

EXHIBIT "A"

The following unpatented lode mining claims situated in the Plomosa Mining District, La Paz County, State of Arizona, located in Sections 7, 8, 17-22, 28-33 Township 6 North, Range 19 West; Sections 1, 2, 11-15, 22-27, 36, Township 6 North, Range 20 West, G&SRBM, described as follows:

Name of Claim	Original Recordation Book	Page	Present Recordation Instrument	BLM Serial Number (AMC)
Iron Reef # 1-10	1168	69-88		105953-105962
Copperstone #1-14			95-05841	335231-335244
Formerly:	1128	65-80	86-2300-2313	91283-91296
Copperstone # 15-17			95-05841	335245-335247
Formerly:	1129	627-632	86-2314-2316	88612-88614
Copperstone # 18-29			95-05841	335248-335259
Formerly:	1131	294-309	86-2317-2328	95246-95257
Copperstone # 30-40	1151	145-157	86-2329-2339	98423-98433
Copperstone # 41-53	1152	181-205	86-2340-2352	98957-98969
Copperstone # 54-57	1152	763-770	86-2353-2356	98970-98973
Copperstone # 58-62	1152	771-779	86-2357-2361	98974-98978
Copperstone # 63	1152	781	86-2362	98979
Copperstone # 64-65	1173	716-719	86-2363-2364	108058-108059
Copperstone # 101-115	1254	76-105	86-2365-2379	144844-144898
Copperstone # 116A	1254	107	86-2380	144899
Copperstone # 117-120	1254	109-115	86-2381-2384	144900-144903
Copperstone # 122-127	1254	119-129	86-2385-2390	144905-144910
Copperstone # 129-131	1254	133-138	86-2391-2393	144912-144914
Copperstone # 132-133	1254	139-140	86-2394-2395	144915-144916
Copperstone # 134	1254	142	86-2396	144917
Copperstone # 136-139	1254	147-154	86-2397-2400	144919-144922
Copperstone # 140-150	1254	155-175	86-2401-2411	144923-144933
Copperstone # 151-161	1254	176-197	86-2412-2422	144934-144944
Copperstone # 162-171	1276	349-371	86-2423-2432	164418-164427
Copperstone # 172A	1276	373	86-2433	164428
Copperstone # 183A	1276	395	86-2434	164439
Copperstone # 184-191	1276	397-410	86-2435-2442	164440-164447
Copperstone # 192A	1276	412	86-2443	164448
Copperstone # 210-315	1276	448-658	86-2444-2549	164466-164571
Copperstone # 316-328	84-2460-2472		86-2550-2562	220648-220660
Copperstone # 329-339	86-4548-4558			260459-260469

RECEIVED
LA PAZ STATE OFFICE

RECEIVED
2011 AUG 18 P 2
PHOENIX, ARIZONA
BLM AZ STATE OFFICE

Name of Claim	Original Recordation Book Page	Present Recordation Instrument	BLM Serial Number (AMC)
---------------	-----------------------------------	--------------------------------------	----------------------------

To the extent of the Grantor's interest in the following unpatented mining claims currently held by Bonanza Exploration Inc.:

CSA 1 - CSA 51	2004-03993 to 2004-04043	362237-362287
Copperstone 340-395	2010-02487 to 2010-02542	401022-401077
Copperstone 403-557	2010-02932 to 2010-03086	401078-401232

RECEIVED
 BLM AZ STATE OFFICE
 2016 AUG 18 P 2:48
 PHOENIX, ARIZONA



State of Arizona)
 County of La Paz)
 I, Shelly D. Baker, Recorder in and for the County of
 La Paz, State of Arizona, do hereby certify that the
 foregoing attached copy, consisting of 4 pages,
 is a true and correct copy of the document recorded
 in my office as Recording No. 201-3958
 This certification valid only if printed in purple ink.
 Witness my hand and official seal this date: 9-13-2011

Shelly D. Baker, County Recorder
 By: [Signature]
 Deputy

RECEIVED
 BLM AZ STATE OFFICE
 2011 NOV 15 A 11:11
 PHOENIX, ARIZONA

United States Department of the Interior
Bureau of Land Management
 DIV OF LANDS, MINRLS & ENERGY
 ONE N CENTRAL AVE
 PHOENIX, AZ 85004 -4427
 Phone: 602-417-9200

Receipt

No: 3618539

Transaction #: 3722165	
Date of Transaction: 08/01/2016	
CUSTOMER:	
ANGIE PATCH SURVIVOR'S TRUST 8557 E VIA DE VIVA SCOTTSDALE, AZ 85258-3948 US	

LINE #	QTY	DESCRIPTION	REMARKS	UNIT PRICE	TOTAL
1	1.00	LOCATABLE MINERALS / MINING CLAIMS- NOT NEW-UNADJUD, ONE AUTH NO. ONLY / MINING CLAIM MONEY RECEIVED CASES: AMC98423/\$44020.00	2017 MAINT (284)	- n/a -	44020.00
TOTAL:					\$44,020.00

PAYMENT INFORMATION			
1	AMOUNT:	44020.00	POSTMARKED: N/A
	TYPE:	CHECK	RECEIVED: 08/01/2016
	CHECK NO:	03175	
	NAME:	FENNEMORE CRAIG PC 2394 E CAMELBACK RD STE 600 PHOENIX AZ 85016 US	

REMARKS

This receipt was generated by the automated BLM Collections and Billing System and is a paper representation of a portion of the official electronic record contained therein.

BLM RECEIVED
 PHOENIX, ARIZONA
 2016 AUG 18 P 2:48
 BLM AZ STATE OFFICE

United States Department of the Interior
Bureau of Land Management
 DIV OF LANDS, MINRLS & ENERGY
 ONE N CENTRAL AVE
 PHOENIX, AZ 85004 -4427
 Phone: 602-417-9200

Receipt

No: 3618551

Transaction #: 3722177	
Date of Transaction: 08/01/2016	
CUSTOMER:	
BONANZA EXPL INC C/O KERR MINES INC 400-365 BAY ST TORONTO ONTARIO TORONTO, ON M5H 2V1 CA	

LINE #	QTY	DESCRIPTION	REMARKS	UNIT PRICE	TOTAL
1	1.00	LOCATABLE MINERALS / MINING CLAIMS- NOT NEW-UNADJUD, ONE AUTH NO. ONLY / MINING CLAIM MONEY RECEIVED CASES: AMC362237/\$40610.00	2017 MAINT (262)	- n/a -	40610.00
TOTAL:					\$40,610.00

PAYMENT INFORMATION			
1	AMOUNT:	40610.00	POSTMARKED: N/A
	TYPE:	CHECK	RECEIVED: 08/01/2016
	CHECK NO:	03176	
	NAME:	FENNEMORE CRAIG PC 2394 E CAMELBACK RD STE 600 PHOENIX AZ 85016 CA	

REMARKS

This receipt was generated by the automated BLM Collections and Billing System and is a paper representation of a portion of the official electronic record contained therein.

RECEIVED
 BLM AZ STATE OFFICE
 AUG 18 P 2:48
 PHOENIX, ARIZONA

MINING CLAIMS

MC Customer Information - With Serial No. and Claim Name
ACTIVE CLAIMS

Admin State: AZ

Geo State: AZ

PATCH DANIEL L CREDIT TRST
6850 N 86TH ST
SCOTTSDALE, AZ 85250-4903

CUSTOMER ID: 2324244

<u>Serial No.</u>	<u>Claim Name/Number</u>	<u>Lead Serial No.</u>	<u>Disposition</u>
AMC105953	IRON REEF #1	AMC105953	ACTIVE
AMC105954	IRON REEF #2	AMC105953	ACTIVE
AMC105955	IRON REEF #3	AMC105953	ACTIVE
AMC105956	IRON REEF #4	AMC105953	ACTIVE
AMC105957	IRON REEF #5	AMC105953	ACTIVE
AMC105958	IRON REEF #6	AMC105953	ACTIVE
AMC105959	IRON REEF #7	AMC105953	ACTIVE
AMC105960	IRON REEF #8	AMC105953	ACTIVE
AMC105961	IRON REEF #9	AMC105953	ACTIVE
AMC105962	IRON REEF #10	AMC105953	ACTIVE
AMC108058	COPPERSTONE #64	AMC108058	ACTIVE
AMC108059	COPPERSTONE #65	AMC108058	ACTIVE
AMC144884	COPPERSTONE 101	AMC144884	ACTIVE
AMC144885	COPPERSTONE 102	AMC144884	ACTIVE
AMC144886	COPPERSTONE 103	AMC144884	ACTIVE
AMC144887	COPPERSTONE 104	AMC144884	ACTIVE
AMC144888	COPPERSTONE 105	AMC144884	ACTIVE
AMC144889	COPPERSTONE 106	AMC144884	ACTIVE
AMC144890	COPPERSTONE 107	AMC144884	ACTIVE
AMC144891	COPPERSTONE 108	AMC144884	ACTIVE
AMC144892	COPPERSTONE 109	AMC144884	ACTIVE
AMC144893	COPPERSTONE 110	AMC144884	ACTIVE
AMC144894	COPPERSTONE 111	AMC144884	ACTIVE
AMC144895	COPPERSTONE 112	AMC144884	ACTIVE
AMC144896	COPPERSTONE 113	AMC144884	ACTIVE
AMC144897	COPPERSTONE 114	AMC144884	ACTIVE
AMC144898	COPPERSTONE 115	AMC144884	ACTIVE
AMC144899	COPPERSTONE 116A	AMC144884	ACTIVE
AMC144900	COPPERSTONE 117	AMC144884	ACTIVE
AMC144901	COPPERSTONE 118	AMC144884	ACTIVE
AMC144902	COPPERSTONE 119	AMC144884	ACTIVE
AMC144903	COPPERSTONE 120	AMC144884	ACTIVE
AMC144905	COPPERSTONE 122	AMC144884	ACTIVE
AMC144906	COPPERSTONE 123	AMC144884	ACTIVE
AMC144907	COPPERSTONE 124	AMC144884	ACTIVE
AMC144908	COPPERSTONE 125	AMC144884	ACTIVE
AMC144909	COPPERSTONE 126	AMC144884	ACTIVE
AMC144910	COPPERSTONE 127	AMC144884	ACTIVE
AMC144912	COPPERSTONE 129	AMC144884	ACTIVE
AMC144913	COPPERSTONE 130	AMC144884	ACTIVE
AMC144914	COPPERSTONE 131	AMC144884	ACTIVE
AMC144915	COPPERSTONE 132	AMC144884	ACTIVE
AMC144916	COPPERSTONE 133	AMC144884	ACTIVE
AMC144917	COPPERSTONE 134	AMC144884	ACTIVE
AMC144919	COPPERSTONE 136	AMC144884	ACTIVE
AMC144920	COPPERSTONE 137	AMC144884	ACTIVE
AMC144921	COPPERSTONE 138	AMC144884	ACTIVE
AMC144922	COPPERSTONE 139	AMC144884	ACTIVE
AMC144923	COPPERSTONE 140	AMC144884	ACTIVE
AMC144924	COPPERSTONE 141	AMC144884	ACTIVE
AMC144925	COPPERSTONE 142	AMC144884	ACTIVE

**DEPARTMENT OF THE INTERIOR
BUREAU OF LAND MANAGEMENT
MINING CLAIMS**

**MC Customer Information - With Serial No. and Claim Name
ACTIVE CLAIMS**

<u>Serial No.</u>	<u>Claim Name/Number</u>	<u>Lead Serial No.</u>	<u>Disposition</u>
AMC144926	COPPERSTONE 143	AMC144884	ACTIVE
AMC144927	COPPERSTONE 144	AMC144884	ACTIVE
AMC144928	COPPERSTONE 145	AMC144884	ACTIVE
AMC144929	COPPERSTONE 146	AMC144884	ACTIVE
AMC144930	COPPERSTONE 147	AMC144884	ACTIVE
AMC144931	COPPERSTONE 148	AMC144884	ACTIVE
AMC144932	COPPERSTONE 149	AMC144884	ACTIVE
AMC144933	COPPERSTONE 150	AMC144884	ACTIVE
AMC144934	COPPERSTONE 151	AMC144884	ACTIVE
AMC144935	COPPERSTONE 152	AMC144884	ACTIVE
AMC144936	COPPERSTONE 153	AMC144884	ACTIVE
AMC144937	COPPERSTONE 154	AMC144884	ACTIVE
AMC144938	COPPERSTONE 155	AMC144884	ACTIVE
AMC144939	COPPERSTONE 156	AMC144884	ACTIVE
AMC144940	COPPERSTONE 157	AMC144884	ACTIVE
AMC144941	COPPERSTONE 158	AMC144884	ACTIVE
AMC144942	COPPERSTONE 159	AMC144884	ACTIVE
AMC144943	COPPERSTONE 160	AMC144884	ACTIVE
AMC144944	COPPERSTONE 161	AMC144884	ACTIVE
AMC164418	COPPERSTONE 162	AMC164418	ACTIVE
AMC164419	COPPERSTONE 163	AMC164418	ACTIVE
AMC164420	COPPERSTONE 164	AMC164418	ACTIVE
AMC164421	COPPERSTONE 165	AMC164418	ACTIVE
AMC164422	COPPERSTONE 166	AMC164418	ACTIVE
AMC164423	COPPERSTONE 167	AMC164418	ACTIVE
AMC164424	COPPERSTONE 168	AMC164418	ACTIVE
AMC164425	COPPERSTONE 169	AMC164418	ACTIVE
AMC164426	COPPERSTONE 170	AMC164418	ACTIVE
AMC164427	COPPERSTONE 171	AMC164418	ACTIVE
AMC164428	COPPERSTONE 172A	AMC164418	ACTIVE
AMC164439	COPPERSTONE 183A	AMC164418	ACTIVE
AMC164440	COPPERSTONE 184	AMC164418	ACTIVE
AMC164441	COPPERSTONE 185	AMC164418	ACTIVE
AMC164442	COPPERSTONE 186	AMC164418	ACTIVE
AMC164443	COPPERSTONE 187	AMC164418	ACTIVE
AMC164444	COPPERSTONE 188	AMC164418	ACTIVE
AMC164445	COPPERSTONE 189	AMC164418	ACTIVE
AMC164446	COPPERSTONE 190	AMC164418	ACTIVE
AMC164447	COPPERSTONE 191	AMC164418	ACTIVE
AMC164448	COPPERSTONE 192A	AMC164418	ACTIVE
AMC164466	COPPERSTONE 210	AMC164418	ACTIVE
AMC164467	COPPERSTONE 211	AMC164418	ACTIVE
AMC164468	COPPERSTONE 212	AMC164418	ACTIVE
AMC164469	COPPERSTONE 213	AMC164418	ACTIVE
AMC164470	COPPERSTONE 214	AMC164418	ACTIVE
AMC164471	COPPERSTONE 215	AMC164418	ACTIVE
AMC164472	COPPERSTONE 216	AMC164418	ACTIVE
AMC164473	COPPERSTONE 217	AMC164418	ACTIVE
AMC164474	COPPERSTONE 218	AMC164418	ACTIVE
AMC164475	COPPERSTONE 219	AMC164418	ACTIVE
AMC164476	COPPERSTONE 220	AMC164418	ACTIVE
AMC164477	COPPERSTONE 221	AMC164418	ACTIVE
AMC164478	COPPERSTONE 222	AMC164418	ACTIVE
AMC164479	COPPERSTONE 223	AMC164418	ACTIVE
AMC164480	COPPERSTONE 224	AMC164418	ACTIVE
AMC164481	COPPERSTONE 225	AMC164418	ACTIVE
AMC164482	COPPERSTONE 226	AMC164418	ACTIVE
AMC164483	COPPERSTONE 227	AMC164418	ACTIVE
AMC164484	COPPERSTONE 228	AMC164418	ACTIVE

**DEPARTMENT OF THE INTERIOR
BUREAU OF LAND MANAGEMENT
MINING CLAIMS**

**MC Customer Information - With Serial No. and Claim Name
ACTIVE CLAIMS**

<u>Serial No.</u>	<u>Claim Name/Number</u>	<u>Lead Serial No.</u>	<u>Disposition</u>
AMC164485	COPPERSTONE 229	AMC164418	ACTIVE
AMC164486	COPPERSTONE 230	AMC164418	ACTIVE
AMC164487	COPPERSTONE 231	AMC164418	ACTIVE
AMC164488	COPPERSTONE 232	AMC164418	ACTIVE
AMC164489	COPPERSTONE 233	AMC164418	ACTIVE
AMC164490	COPPERSTONE 234	AMC164418	ACTIVE
AMC164491	COPPERSTONE 235	AMC164418	ACTIVE
AMC164492	COPPERSTONE 236	AMC164418	ACTIVE
AMC164493	COPPERSTONE 237	AMC164418	ACTIVE
AMC164494	COPPERSTONE 238	AMC164418	ACTIVE
AMC164495	COPPERSTONE 239	AMC164418	ACTIVE
AMC164496	COPPERSTONE 240	AMC164418	ACTIVE
AMC164497	COPPERSTONE 241	AMC164418	ACTIVE
AMC164498	COPPERSTONE 242	AMC164418	ACTIVE
AMC164499	COPPERSTONE 243	AMC164418	ACTIVE
AMC164500	COPPERSTONE 244	AMC164418	ACTIVE
AMC164501	COPPERSTONE 245	AMC164418	ACTIVE
AMC164502	COPPERSTONE 246	AMC164418	ACTIVE
AMC164503	COPPERSTONE 247	AMC164418	ACTIVE
AMC164504	COPPERSTONE 248	AMC164418	ACTIVE
AMC164505	COPPERSTONE 249	AMC164418	ACTIVE
AMC164506	COPPERSTONE 250	AMC164418	ACTIVE
AMC164507	COPPERSTONE 251	AMC164418	ACTIVE
AMC164508	COPPERSTONE 252	AMC164418	ACTIVE
AMC164509	COPPERSTONE 253	AMC164418	ACTIVE
AMC164510	COPPERSTONE 254	AMC164418	ACTIVE
AMC164511	COPPERSTONE 255	AMC164418	ACTIVE
AMC164512	COPPERSTONE 256	AMC164418	ACTIVE
AMC164513	COPPERSTONE 257	AMC164418	ACTIVE
AMC164514	COPPERSTONE 258	AMC164418	ACTIVE
AMC164515	COPPERSTONE 259	AMC164418	ACTIVE
AMC164516	COPPERSTONE 260	AMC164418	ACTIVE
AMC164517	COPPERSTONE 261	AMC164418	ACTIVE
AMC164518	COPPERSTONE 262	AMC164418	ACTIVE
AMC164519	COPPERSTONE 263	AMC164418	ACTIVE
AMC164520	COPPERSTONE 264	AMC164418	ACTIVE
AMC164521	COPPERSTONE 265	AMC164418	ACTIVE
AMC164522	COPPERSTONE 266	AMC164418	ACTIVE
AMC164523	COPPERSTONE 267	AMC164418	ACTIVE
AMC164524	COPPERSTONE 268	AMC164418	ACTIVE
AMC164525	COPPERSTONE 269	AMC164418	ACTIVE
AMC164526	COPPERSTONE 270	AMC164418	ACTIVE
AMC164527	COPPERSTONE 271	AMC164418	ACTIVE
AMC164528	COPPERSTONE 272	AMC164418	ACTIVE
AMC164529	COPPERSTONE 273	AMC164418	ACTIVE
AMC164530	COPPERSTONE 274	AMC164418	ACTIVE
AMC164531	COPPERSTONE 275	AMC164418	ACTIVE
AMC164532	COPPERSTONE 276	AMC164418	ACTIVE
AMC164533	COPPERSTONE 277	AMC164418	ACTIVE
AMC164534	COPPERSTONE 278	AMC164418	ACTIVE
AMC164535	COPPERSTONE 279	AMC164418	ACTIVE
AMC164536	COPPERSTONE 280	AMC164418	ACTIVE
AMC164537	COPPERSTONE 281	AMC164418	ACTIVE
AMC164538	COPPERSTONE 282	AMC164418	ACTIVE
AMC164539	COPPERSTONE 283	AMC164418	ACTIVE
AMC164540	COPPERSTONE 284	AMC164418	ACTIVE
AMC164541	COPPERSTONE 285	AMC164418	ACTIVE
AMC164542	COPPERSTONE 286	AMC164418	ACTIVE
AMC164543	COPPERSTONE 287	AMC164418	ACTIVE

**DEPARTMENT OF THE INTERIOR
BUREAU OF LAND MANAGEMENT
MINING CLAIMS**

**MC Customer Information - With Serial No. and Claim Name
ACTIVE CLAIMS**

<u>Serial No.</u>	<u>Claim Name/Number</u>	<u>Lead Serial No.</u>	<u>Disposition</u>
AMC164544	COPPERSTONE 288	AMC164418	ACTIVE
AMC164545	COPPERSTONE 289	AMC164418	ACTIVE
AMC164546	COPPERSTONE 290	AMC164418	ACTIVE
AMC164547	COPPERSTONE 291	AMC164418	ACTIVE
AMC164548	COPPERSTONE 292	AMC164418	ACTIVE
AMC164549	COPPERSTONE 293	AMC164418	ACTIVE
AMC164550	COPPERSTONE 294	AMC164418	ACTIVE
AMC164551	COPPERSTONE 295	AMC164418	ACTIVE
AMC164552	COPPERSTONE 296	AMC164418	ACTIVE
AMC164553	COPPERSTONE 297	AMC164418	ACTIVE
AMC164554	COPPERSTONE 298	AMC164418	ACTIVE
AMC164555	COPPERSTONE 299	AMC164418	ACTIVE
AMC164556	COPPERSTONE 300	AMC164418	ACTIVE
AMC164557	COPPERSTONE 301	AMC164418	ACTIVE
AMC164558	COPPERSTONE 302	AMC164418	ACTIVE
AMC164559	COPPERSTONE 303	AMC164418	ACTIVE
AMC164560	COPPERSTONE 304	AMC164418	ACTIVE
AMC164561	COPPERSTONE 305	AMC164418	ACTIVE
AMC164562	COPPERSTONE 306	AMC164418	ACTIVE
AMC164563	COPPERSTONE 307	AMC164418	ACTIVE
AMC164564	COPPERSTONE 308	AMC164418	ACTIVE
AMC164565	COPPERSTONE 309	AMC164418	ACTIVE
AMC164566	COPPERSTONE 310	AMC164418	ACTIVE
AMC164567	COPPERSTONE 311	AMC164418	ACTIVE
AMC164568	COPPERSTONE 312	AMC164418	ACTIVE
AMC164569	COPPERSTONE 313	AMC164418	ACTIVE
AMC164570	COPPERSTONE 314	AMC164418	ACTIVE
AMC164571	COPPERSTONE 315	AMC164418	ACTIVE
AMC220648	COPPERSTONE 316	AMC220648	ACTIVE
AMC220649	COPPERSTONE 317	AMC220648	ACTIVE
AMC220650	COPPERSTONE 318	AMC220648	ACTIVE
AMC220651	COPPERSTONE 319	AMC220648	ACTIVE
AMC220652	COPPERSTONE 320	AMC220648	ACTIVE
AMC220653	COPPERSTONE 321	AMC220648	ACTIVE
AMC220654	COPPERSTONE 322	AMC220648	ACTIVE
AMC220655	COPPERSTONE 323	AMC220648	ACTIVE
AMC220656	COPPERSTONE 324	AMC220648	ACTIVE
AMC220657	COPPERSTONE 325	AMC220648	ACTIVE
AMC220658	COPPERSTONE 326	AMC220648	ACTIVE
AMC220659	COPPERSTONE 327	AMC220648	ACTIVE
AMC220660	COPPERSTONE 328	AMC220648	ACTIVE
AMC260459	COPPERSTONE 329	AMC260459	ACTIVE
AMC260460	COPPERSTONE 330	AMC260459	ACTIVE
AMC260461	COPPERSTONE 331	AMC260459	ACTIVE
AMC260462	COPPERSTONE 332	AMC260459	ACTIVE
AMC260463	COPPERSTONE 333	AMC260459	ACTIVE
AMC260464	COPPERSTONE 334	AMC260459	ACTIVE
AMC260465	COPPERSTONE 335	AMC260459	ACTIVE
AMC260466	COPPERSTONE 336	AMC260459	ACTIVE
AMC260467	COPPERSTONE 337	AMC260459	ACTIVE
AMC260468	COPPERSTONE 338	AMC260459	ACTIVE
AMC260469	COPPERSTONE 339	AMC260459	ACTIVE
AMC335231	COPPERSTONE #1	AMC335231	ACTIVE
AMC335232	COPPERSTONE #2	AMC335231	ACTIVE
AMC335233	COPPERSTONE #3	AMC335231	ACTIVE
AMC335234	COPPERSTONE #4	AMC335231	ACTIVE
AMC335235	COPPERSTONE #5	AMC335231	ACTIVE
AMC335236	COPPERSTONE #6	AMC335231	ACTIVE
AMC335237	COPPERSTONE #7	AMC335231	ACTIVE

MINING CLAIMS

MC Customer Information - With Serial No. and Claim Name

ACTIVE CLAIMS

<u>Serial No.</u>	<u>Claim Name/Number</u>	<u>Lead Serial No.</u>	<u>Disposition</u>
AMC335238	COPPERSTONE #8	AMC335231	ACTIVE
AMC335239	COPPERSTONE #9	AMC335231	ACTIVE
AMC335240	COPPERSTONE #10	AMC335231	ACTIVE
AMC335241	COPPERSTONE #11	AMC335231	ACTIVE
AMC335242	COPPERSTONE #12	AMC335231	ACTIVE
AMC335243	COPPERSTONE #13	AMC335231	ACTIVE
AMC335244	COPPERSTONE #14	AMC335231	ACTIVE
AMC335245	COPPERSTONE #15	AMC335231	ACTIVE
AMC335246	COPPERSTONE #16	AMC335231	ACTIVE
AMC335247	COPPERSTONE #17	AMC335231	ACTIVE
AMC335248	COPPERSTONE #18	AMC335231	ACTIVE
AMC335249	COPPERSTONE #19	AMC335231	ACTIVE
AMC335250	COPPERSTONE #20	AMC335231	ACTIVE
AMC335251	COPPERSTONE #21	AMC335231	ACTIVE
AMC335252	COPPERSTONE #22	AMC335231	ACTIVE
AMC335253	COPPERSTONE #23	AMC335231	ACTIVE
AMC335254	COPPERSTONE #24	AMC335231	ACTIVE
AMC335255	COPPERSTONE #25	AMC335231	ACTIVE
AMC335256	COPPERSTONE #26	AMC335231	ACTIVE
AMC335257	COPPERSTONE #27	AMC335231	ACTIVE
AMC335258	COPPERSTONE #28	AMC335231	ACTIVE
AMC335259	COPPERSTONE #29	AMC335231	ACTIVE
AMC98423	COPPERSTONE #30	AMC98423	ACTIVE
AMC98424	COPPERSTONE #31	AMC98423	ACTIVE
AMC98425	COPPERSTONE #32	AMC98423	ACTIVE
AMC98426	COPPERSTONE #33	AMC98423	ACTIVE
AMC98427	COPPERSTONE #34	AMC98423	ACTIVE
AMC98428	COPPERSTONE #35	AMC98423	ACTIVE
AMC98429	COPPERSTONE #36	AMC98423	ACTIVE
AMC98430	COPPERSTONE #37	AMC98423	ACTIVE
AMC98431	COPPERSTONE #38	AMC98423	ACTIVE
AMC98432	COPPERSTONE #39	AMC98423	ACTIVE
AMC98433	COPPERSTONE #40	AMC98423	ACTIVE
AMC98957	COPPERSTONE #41	AMC98957	ACTIVE
AMC98958	COPPERSTONE #42	AMC98957	ACTIVE
AMC98959	COPPERSTONE #43	AMC98957	ACTIVE
AMC98960	COPPERSTONE #44	AMC98957	ACTIVE
AMC98961	COPPERSTONE #45	AMC98957	ACTIVE
AMC98962	COPPERSTONE #46	AMC98957	ACTIVE
AMC98963	COPPERSTONE #47	AMC98957	ACTIVE
AMC98964	COPPERSTONE #48	AMC98957	ACTIVE
AMC98965	COPPERSTONE #49	AMC98957	ACTIVE
AMC98966	COPPERSTONE #50	AMC98957	ACTIVE
AMC98967	COPPERSTONE #51	AMC98957	ACTIVE
AMC98968	COPPERSTONE #52	AMC98957	ACTIVE
AMC98969	COPPERSTONE #53	AMC98957	ACTIVE
AMC98970	COPPERSTONE #54	AMC98957	ACTIVE
AMC98971	COPPERSTONE #55	AMC98957	ACTIVE
AMC98972	COPPERSTONE #56	AMC98957	ACTIVE
AMC98973	COPPERSTONE #57	AMC98957	ACTIVE
AMC98974	COPPERSTONE #58	AMC98957	ACTIVE
AMC98975	COPPERSTONE #59	AMC98957	ACTIVE
AMC98976	COPPERSTONE #60	AMC98957	ACTIVE
AMC98977	COPPERSTONE #61	AMC98957	ACTIVE
AMC98978	COPPERSTONE #62	AMC98957	ACTIVE
AMC98979	COPPERSTONE #63	AMC98957	ACTIVE

Number of ACTIVE cases: 284

Angie Patch
8557 E. Via De Viva
Scottsdale, Arizona 85258

PHOENIX AZ 852

17 AUG 2016 PM 5 1



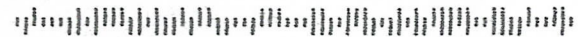
RECEIVED
BLM AZ STATE OFFICE

17 AUG 18 P 2:44

PHOENIX, ARIZONA

U.S. Bureau of Land Management
Arizona State Office
Attn: Mining Claims
One North Central Ave., Suite 800
Phoenix, Arizona 85004-4427

85004-442700



AZ-1274-4
(June 1987)

DEPARTMENT OF THE INTERIOR
BUREAU OF LAND MANAGEMENT
ARIZONA STATE OFFICE

EXAMINATION OF CASE FILE

A SEPARATE FORM MUST BE COMPLETED FOR EACH LEAD SERIAL NUMBER:

SERIAL NUMBER	TYPE OF CASE
98957	MINING CLAIM

I M. J. Gerrow HAVE READ AND UNDERSTOOD THE WARNINGS RELATIVE TO TITLE 18 U.S.C. 1001 AND 2071 PRINTED ON THIS FORM AND REQUEST TO EXAMINE THE CASE RECORD BEARING THE ABOVE SERIAL NUMBER OR NAME. I AGREE NOT TO REMOVE OR ALTER THE CONTENTS OF THIS FILE IN ANY MANNER WHATSOEVER AND NOT TO REMOVE THE FILE FROM THE ROOM DESIGNATED FOR PUBLIC EXAMINATION OF SUCH RECORDS.

NAME: M.L. GERROW MINERAL LAND SERVICES, INC.	DATE: 03-31-00
ADDRESS: 4211 EAST AQUARIUS DR. TUCSON AZ 85718 (520) 299-5819	

(PLEASE PRINT INCLUDING ZIP CODE)

- WARNING -

Title 18 U.S. Code 1001. Statements or entries generally

Whoever, in any manner within the jurisdiction of any department or agency of the United States knowingly and willfully falsifies, conceals or covers up by any trick, scheme, or a device a material fact, or makes any false, fictitious or fraudulent statements or representations, or makes or uses any false writing or document knowing the same to contain any false, fictitious or fraudulent statement or entry, shall be fined not more than \$10,000 or imprisoned not more than five years, or both.

- Warning -

Title 18 U.S. Code 2071. Concealment, removal or mutilation generally

Whoever, willfully and unlawfully conceals, removes, mutilates, obliterates, or destroys, or attempts to do so, or, with intent to do so takes and carries away any record, proceeding, map book, paper, document, or other thing, filed or deposited with any clerk or officer of any court of the United States, or in any public office, or with any judicial or public officer of the United States, shall be fined not more than \$2,000 or imprisoned not more than three years.

NOTICE!!

These documents have been scanned!

Do not place un-scanned documents beneath this notice!

Do not remove this notice from this file!

GPO Jacket No. 560-102
Print Order 61540
Rise Business Services, LLC
Job=AZ15 8/14/2019



Box Number= AZ15227



Claim Begin-End: AMC98957-AMC98979

6 Location Notices-Amendments and Supporting Documents



AZ15227-2

AMC113312-AMC116478

**NO
DOCUMENTS
FOUND**

NO DOCUMENTS FOUND
NO DOCUMENTS FOUND